Ft. Snelling, Minn.

From Round tower facing West : The Artillery Barracks (1904)

Photo: Minn. Historical Society

FT. SNELLING, MINN.

OFFICERS QUARTERS. BLDG. 160
(1880)

NPS PHOTO: MARILYNN LAREW, 1977

FT. SNELLING, MINN.

OFFICERS' QUARTERS, BLDG. 157, c. 1905
FRONT (WEST) ELEVATION

NPS PHOTO: MARILYNN LAREW, 1977

FT. SNELLING, MINN.

OFFICERS QUARTERS, BLDG. 154
(1879)

NPS PHOTO: MARILYNN LAREW, 1977

FT. SNELLING, MINN.
OFFICERS QUARTERS, BLDG. 153
(1892)

NPS PHOTO: MARILYNN LAREW, 1977

FT. SNELLING, MINN.

QUARTERMASTER STORES, BLDG. 22 (1878)

NPS PHOTO: MARILYNN LARSON, 1977

FT. SNELLING, MINN.

HORSE BARNS, L TO R, BLDGS 30, 29, 28, 27
(1904)

NPS PHOTO: MARILYNN LAREW, 1977

FT. SNELLING, MINN.

PX + GYM, BLDG. 53 (1903)

NPS PHOTO: MARILYNN LAREW, 1977

FT. SNELLING, MINN.

NCO QUARTERS, BLDG. 63, 1879

NPS PHOTO: MARILYNN LARSEN, 1977

Ft. SNELLING, MINN.

BACHELOR OFFICERS QUARTERS, BLDG. 63
C. 1879

NPS PHOTO: MARILYNN LAREW, 1977

FT. SNELLING, MINN.

FIREHOUSE, BLDG 64

NPS PHOTO: MARILYNN KAREW, 1977

65
V. A. HOSPITAL
FIRE DEPT.

FT. SNELLING, MINN.

PRESENT FIRE DEPT., FORMER (1891)
GUARD HOUSE, BLDG. 65

NPS PHOTO: MARILYN LAREW, 1977

25

FT. SNELLING, MINN.

BARRACKS, BLDG. 102, FRONT (WEST) ELEVATION

NPS PHOTO: MARILYNN LAREW, 1977

FT. SNELLING, MINN.

BARRACKS, BLDG. 102, REAR (EAST) ELEVATION

NPS PHOTO: MARILYNN LAREW, 1977

Form No. 10-301a
(Rev. 10-74)

UNITED STATES DEPARTMENT OF THE INTERIOR
NATIONAL PARK SERVICE

NATIONAL REGISTER OF HISTORIC PLACES
PROPERTY PHOTOGRAPH FORM

FOR NPS USE ONLY

RECIEVED

DATE ENTERED

SEE INSTRUCTIONS IN *HOW TO COMPLETE NATIONAL REGISTER FORMS*
TYPE ALL ENTRIES -- ENCLOSE WITH PHOTOGRAPH

1 NAME

HISTORIC
FORT SNELLING

AND/OR COMMON
Fort Snelling

2 LOCATION

CITY, TOWN
St. Paul

____VICINITY OF

STATE
Minnesota

COUNTY

3 PHOTO REFERENCE

PHOTO CREDIT
Minnesota Historical Society

DATE OF PHOTO
Confirmed May 1975

NEGATIVE FILED AT
St. Paul, Minnesota

4 IDENTIFICATION

DESCRIBE VIEW, DIRECTION, ETC. IF DISTRICT, GIVE BUILDING NAME & STREET
Vicinity of Old Camp COldwater to possible archeological depression. Subject is six feet tall. Facing south.

PHOTO NO.

GPO 892-454

Form No. 10-301a
(Rev. 10-74)

UNITED STATES DEPARTMENT OF THE INTERIOR
NATIONAL PARK SERVICE

NATIONAL REGISTER OF HISTORIC PLACES PROPERTY PHOTOGRAPH FORM

FOR NPS USE ONLY

RECIEVED

DATE ENTERED

SEE INSTRUCTIONS IN *HOW TO COMPLETE NATIONAL REGISTER FORMS*
TYPE ALL ENTRIES -- ENCLOSE WITH PHOTOGRAPH

1 NAME

HISTORIC
FORT SNELLING

AND/OR COMMON
Fort Snelling

2 LOCATION

CITY, TOWN
St. Paul

___VICINITY OF

STATE
Minnesota

COUNTY

3 PHOTO REFERENCE

PHOTO CREDIT
Minnesota Historical Society

DATE OF PHOTO
Confirmed May 1975

NEGATIVE FILED AT
St. Paul, Minnesota

4 IDENTIFICATION

DESCRIBE VIEW, DIRECTION, ETC. IF DISTRICT, GIVE BUILDING NAME & STREET
Facing east to Steamboat Landing, Fort Snelling.

PHOTO NO.

Form No. 10-301a
(Rev. 10-74)

UNITED STATES DEPARTMENT OF THE INTERIOR
NATIONAL PARK SERVICE

NATIONAL REGISTER OF HISTORIC PLACES PROPERTY PHOTOGRAPH FORM

FOR NPS USE ONLY

RECIEVED

DATE ENTERED

SEE INSTRUCTIONS IN *HOW TO COMPLETE NATIONAL REGISTER FORMS*
TYPE ALL ENTRIES -- ENCLOSE WITH PHOTOGRAPH

1 NAME

HISTORIC FORT SNELLING

AND/OR COMMON Fort Snelling

2 LOCATION

CITY, TOWN St. Paul ___VICINITY OF STATE Minnesota COUNTY

3 PHOTO REFERENCE

PHOTO CREDIT Minnesota Historical Society DATE OF PHOTO Confirmed May 1975

NEGATIVE FILED AT St. Paul, Minnesota

4 IDENTIFICATION

DESCRIBE VIEW, DIRECTION, ETC. IF DISTRICT, GIVE BUILDING NAME & STREET PHOTO NO.

Facing south across Mississippi to Fort Snelling.



Form No. 10-301a
(Rev. 10-74)

UNITED STATES DEPARTMENT OF THE INTERIOR
NATIONAL PARK SERVICE

NATIONAL REGISTER OF HISTORIC PLACES PROPERTY PHOTOGRAPH FORM

FOR NPS USE ONLY

RECIEVED

DATE ENTERED

SEE INSTRUCTIONS IN *HOW TO COMPLETE NATIONAL REGISTER FORMS*
TYPE ALL ENTRIES -- ENCLOSE WITH PHOTOGRAPH

1 NAME

HISTORIC FORT SNELLING

AND/OR COMMON Fort Snelling

2 LOCATION

CITY, TOWN St. Paul ___VICINITY OF STATE Minnesota COUNTY

3 PHOTO REFERENCE

PHOTO CREDIT Minnesota Historical Society DATE OF PHOTO Confirmed May 1975

NEGATIVE FILED AT St. Paul, Minnesota

4 IDENTIFICATION

DESCRIBE VIEW, DIRECTION, ETC. IF DISTRICT, GIVE BUILDING NAME & STREET PHOTO NO.

Facing northwest to Commissary Warehouse, Fort Snelling. Officer's Quarters above.

Form No. 10-301a
(Rev. 10-74)

UNITED STATES DEPARTMENT OF THE INTERIOR
NATIONAL PARK SERVICE

NATIONAL REGISTER OF HISTORIC PLACES
PROPERTY PHOTOGRAPH FORM

FOR NPS USE ONLY

RECIEVED

DATE ENTERED

SEE INSTRUCTIONS IN *HOW TO COMPLETE NATIONAL REGISTER FORMS*
TYPE ALL ENTRIES -- ENCLOSE WITH PHOTOGRAPH

1 NAME

HISTORIC
FORT SNELLING

AND/OR COMMON
Fort Snelling

2 LOCATION

CITY, TOWN
St. Paul

___VICINITY OF

STATE
Minnesota

COUNTY

3 PHOTO REFERENCE

PHOTO CREDIT
Minnesota Historical Society

DATE OF PHOTO
Confirmed May 1975

NEGATIVE FILED AT
St. Paul, Minnesota

4 IDENTIFICATION

DESCRIBE VIEW, DIRECTION, ETC. IF DISTRICT, GIVE BUILDING NAME & STREET

PHOTO NO.

Facing north to Hexagonal Tower , Fort Snelling. Officer's Quarters to right.

GPO 892-454

Form No. 10-301a
(Rev. 10-74)

UNITED STATES DEPARTMENT OF THE INTERIOR
NATIONAL PARK SERVICE

NATIONAL REGISTER OF HISTORIC PLACES PROPERTY PHOTOGRAPH FORM

FOR NPS USE ONLY

RECIEVED

DATE ENTERED

SEE INSTRUCTIONS IN *HOW TO COMPLETE NATIONAL REGISTER FORMS*
TYPE ALL ENTRIES -- ENCLOSE WITH PHOTOGRAPH

1 NAME

HISTORIC
FORT SNELLING

AND/OR COMMON
Fort Snelling

2 LOCATION

CITY, TOWN St. Paul ___VICINITY OF STATE Minnesota COUNTY

3 PHOTO REFERENCE

PHOTO CREDIT
Minnesota Historical Society

DATE OF PHOTO
Confirmed May 1975

NEGATIVE FILED AT
St. Paul, Minnesota

4 IDENTIFICATION

DESCRIBE VIEW, DIRECTION, ETC. IF DISTRICT, GIVE BUILDING NAME & STREET

PHOTO NO.

Facing northwest to (left to right) Guard House, Round Tower, Magazine, School/Chapel.

28. The original Fort Snelling as it looks today from the air. Minneapolis Tribune photograph.

27. Fort Snelling, Minn., in 1825. Minnesota Historical Society.

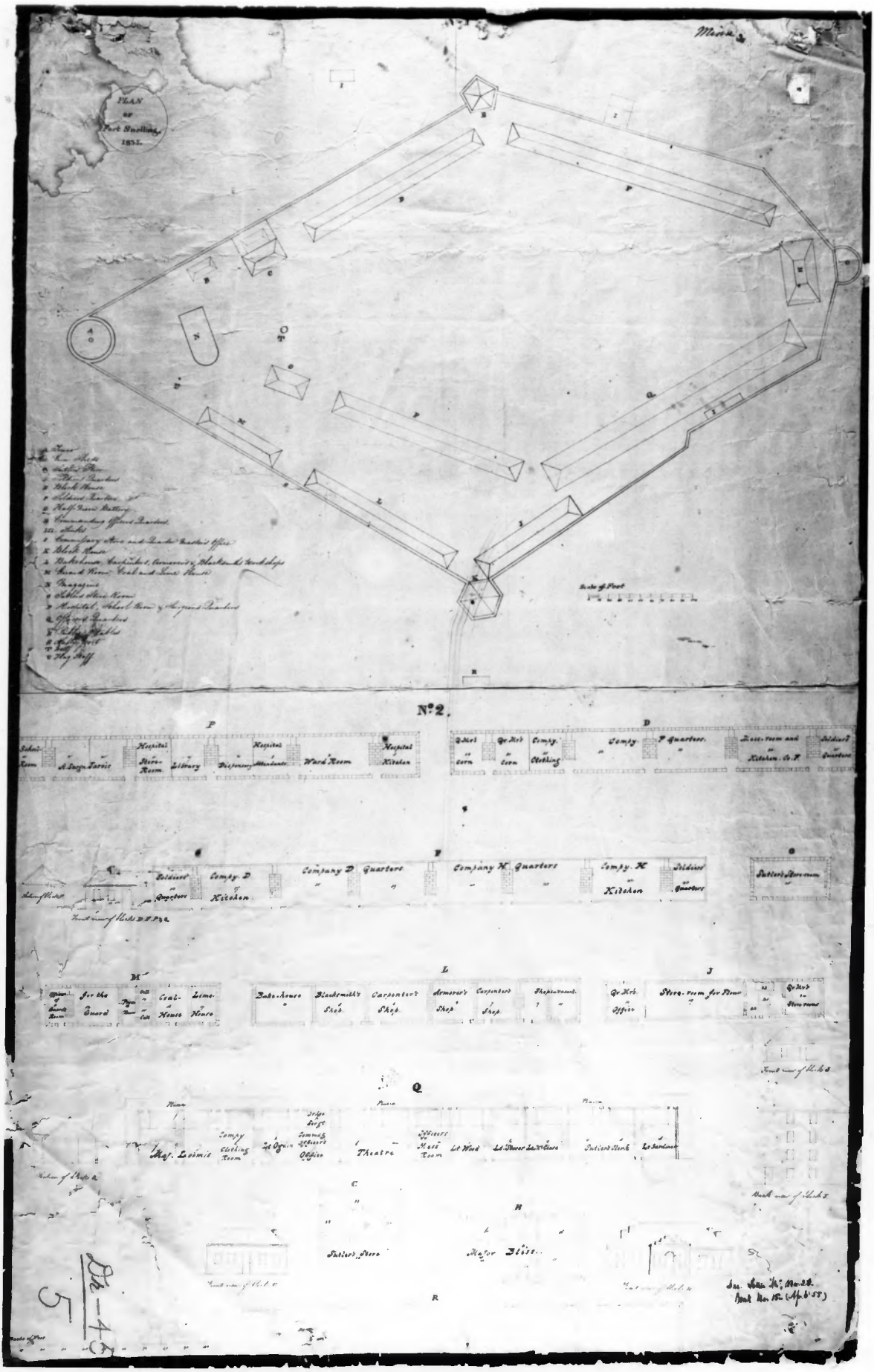
PLAN OF Fort Snelling 1831.
Scale of Feet
No. 2.
Hospital Store-Room
Library
Dispensary
Hospital Attendants
Ward Room
Hospital Kitchen
Compy. D Kitchen
Company D Quarters
Company H Quarters
Compy. H Kitchen
Soldiers Quarters
Sutler's Store-room
for the Guard
Coal-House
Lime-House
Bake-house
Blacksmith's Shop
Carpenter's Shop
Armorer's Shop
Carpenter's Shop
Shop-vacant
Qr. Mrs. Office
Store-room for Flour
Qr. Mrs. Store-rooms
Compy Clothing Room
Theatre
Officers Mess Room
Lt. Wood
Lt. Sturer
Lt. Gardiner
Sutler's Store
Major Bliss
Dis-45
5

Plan of Fort Snelling, Minnesota, in 1835. Army and Air Force Collections, National Archives.

NOTE: REPRODUCE ONLY THE UPPER HALF OF THIS.

83750

#111-SC-83756 - Part of old Ft. Snelling in late 80's Lt. Cov. Lear, Lt. W.F. Martin and Lt. Ahern Commanding guard of 25th Inf -

Fort Snelling: Round Tower from Powder Magazine


16

Fort Snelling, Minnesota, at the junction of the Mississippi and Minnesota Rivers. Photograph taken in 1880's by W. H. Illingworth of St. Paul, Minnesota. Collections of the Library of Congress.

Form No. 10-301a
(Rev. 10-74)

UNITED STATES DEPARTMENT OF THE INTERIOR
NATIONAL PARK SERVICE

NATIONAL REGISTER OF HISTORIC PLACES PROPERTY PHOTOGRAPH FORM

FOR NPS USE ONLY

RECIEVED

DATE ENTERED

SEE INSTRUCTIONS IN *HOW TO COMPLETE NATIONAL REGISTER FORMS*
TYPE ALL ENTRIES -- ENCLOSE WITH PHOTOGRAPH

1 NAME

HISTORIC
FORT SNELLING

AND/OR COMMON
Fort Snelling

2 LOCATION

CITY, TOWN
St. Paul

____VICINITY OF

STATE
Minnesota

COUNTY

3 PHOTO REFERENCE

PHOTO CREDIT
Minnesota Historical Society

DATE OF PHOTO
confirmed May 1975

NEGATIVE FILED AT
St. Paul, Minnesota

4 IDENTIFICATION

DESCRIBE VIEW, DIRECTION, ETC. IF DISTRICT, GIVE BUILDING NAME & STREET

PHOTO NO.

Facing northwest across Taylor Avenue to one section of Officer's Row

Form No. 10-301a
(Rev. 10-74)

UNITED STATES DEPARTMENT OF THE INTERIOR
NATIONAL PARK SERVICE

NATIONAL REGISTER OF HISTORIC PLACES PROPERTY PHOTOGRAPH FORM

FOR NPS USE ONLY

RECIEVED

DATE ENTERED

SEE INSTRUCTIONS IN *HOW TO COMPLETE NATIONAL REGISTER FORMS*
TYPE ALL ENTRIES -- ENCLOSE WITH PHOTOGRAPH

1 NAME

HISTORIC
FORT SNELLING

AND/OR COMMON
Fort Snelling

2 LOCATION

CITY, TOWN
St. Paul

____VICINITY OF

STATE
Minnesota

COUNTY

3 PHOTO REFERENCE

PHOTO CREDIT
Minnesota Historical Society

DATE OF PHOTO
confirmed May, 1975

NEGATIVE FILED AT
St. Paul, Minnesota

4 IDENTIFICATION

DESCRIBE VIEW, DIRECTION, ETC. IF DISTRICT, GIVE BUILDING NAME & STREET

PHOTO NO.

Facing east to front entrance, 1884, Department of Dakota Headquarters



Painting by J.C. Wild showing Fort Snelling in Minnesota as it appeared in 1844.

River coming in from left was then St. Peter's, now the Minnesota River, with the Mississippi River at right. Pike's Island (foreground) was named for Zebulon Pike, better known for Pike's Peak in Colorado.

Fort Snelling , situated near Minneapolis, is currently (1967) undergoing reconstruction to restore it to its original appearance.

67-3553

NHL