1. Lindenwald (No. HS 1)
2. Kinderhook, New York
3. Bronwyn Krog, NARO
4. August 1978
5. NARO
6. Northeast elevation
7. lc

1026

Martin Van Buren Home

JUN 5 1979

Columbia Co NY

approved

FEB 8 1980

1. South Gatehouse (Lindenwald NHS) Martin Van Buren Home
2. Kinderhook, New York
3. Bronwyn Krog
4. August 1978
5. NARO
6. from Albany Post Road
7. 2 of 6

Columbia Co. NY

JUN 5 1979

approved

FEB 8 1980

1. North Gatehouse foundation (Lindenwald NHS)
2. Kinderhook, New York
3. Bronwyn Krog
4. August 1978
5. NARO
6. from east
7. 3 of 6

Martin Van Buren Home
Columbia Co
NY

JUN 5 1979

approved
FEB 8 1980

Martin Van Buren Home

1. Lindenwald
2. Kinderhook, New York
3. Bronwyn Krog NARO
4. August 1978
5. NARO
6. Southeast elevation (front)
7. 1a

JUN 5 1979

Columbia Co NY

4 of 6

approved 2/8/80

1. Farm office (Lindenwald NHS) Martin Van Buren Home
2. Kinderhook, New York
3. Bronwyn Krog
4. August 1978
5. NARO
6. from south
7. 4

JUN 5 1979

Columbia Co NY

5 of 6

approved 2/8/80

1. Lindenwald (No. HS 1)
2. Kinderhook, New York
3. Bronwyn Krog NARO
4. August 1978
5. NARO
6. Southwest elevation
7. 1b

4 of 6

JUN 5 1979

Martin Van Buren Home
Columbia Co NY

approved
FEB 8 1980

Front elevation of the mansion house at "Lindenwald." The old post road from New York to Albany is behind the photographer. Photo taken 8-3-36.

Portico and entrance doorway at front elevation of the mansion house at "Lindenwald." Photo taken 8-3-36

Front and left side elevations of the mansion house at "Lindenwald." Photo taken 8-3-36.

Right side elevation of the mansion house at "Linden-wald." Photo taken 8-3-36.

Detail of rear right side elevation of the mansion house at "Lindenwald." Photo taken 8-3-36.



Rear view of the mansion house at "Lindenwald" from toward the right side. Photo taken 8-3-36.



Rear left corner of the mansion house at "Lindenwald."
Photo taken 8-3-36.

Old building on the grounds at "Linden-wald" to the left of the mansion house. Photo taken 8-3-36.



PAYSAGE À CHASSE PRINTED BY ZUBER IN 1834

A coloured landscape paper in the hall of Lindenwald, the house of Martin Van Buren, at Kinderhook, New York. A feature of the paper is the painted balustrade that runs the length of the hall

LANDMARKS

Left side of the first floor hall in the mansion house at "Lindenwald," showing the imported French wallpaper. Copied from Nancy McClelland, Historic Wall-papers, p. 170, 10-24-36.

PAYSAGE À CHASSE PRINTED BY ZUBER IN 1811

A colored landscape paper in the hall at Lindenwald, the home of Martin Van Buren at Kinderhook, New York. A feature of the paper is the painted balustrade that runs the length of the hall

Right side of the first floor hall in the mansion house at "Lindenwald," showing the imported French wallpaper. Copied from Nancy McClelland, Historic Wall-papers, p. 169, 10-24-36.

Detail of doorway on left side of first floor hall in the mansion house at "Lindenwald." Photo taken 8- 3-36.

Mantel in left side front room on first floor of the mansion house at "Lindenwald." Photo taken 8-3-36.

Looking toward the old Albany post road in left side front room on first floor of the mansion house at "Lindenwald." In the large mirror, mentioned in the text of this report, can be seen a reflection of the presumably Italianesque archway leading to an adjoining room. Photo taken 8-3-36.

Wooden mantel in left side front room on second floor of the mansion house at "Lindenwald." Photo taken 8-3-36.

General rear view of the mansion house at "Lindenwald" from the left side and a short distance from the Van Ness burial ground. Photo taken 8-3-36.

The Van Ness monument at "Lindenwald," showing the inscription to Elbertie Van Ness. Photo taken 8-3-36.

The Van Ness monument at "Lindenwald," showing the inscription to Peter Van Ness. Photo taken 8-3-36.

Lindenwald mansion with Route 9H in foreground and Old Post Road in center. Looking west.

Lindenwald mansion with Old Post Road in foreground. Looking west.

Looking west with Tract 01-109 (scenic easement) to right of line and park property to the left.

Looking east with line demarcating boundary between Tract 01-103 (scenic easement) below line and park property above.

South Gatehouse (in SE corner of park) with private driveway (in Tract 01-103, under scenic easement) in foreground.

Looking south toward mansion with Tract 01-109 (scenic easement) below line and park property above.

Intersection of Route 9H (left) and Old Post Rd (right) in front of park. Looking north.

View north along Old Post Road in front of park.