

Form No. 10-301a
(Rev. 10-74)

UNITED STATES DEPARTMENT OF THE INTERIOR
NATIONAL PARK SERVICE

NATIONAL REGISTER OF HISTORIC PLACES PROPERTY PHOTOGRAPH FORM

FOR NPS USE ONLY

RECIEVED

DATE ENTERED

SEE INSTRUCTIONS IN *HOW TO COMPLETE NATIONAL REGISTER FORMS*
TYPE ALL ENTRIES -- ENCLOSE WITH PHOTOGRAPH

1 NAME

HISTORIC
FORT GIBSON

AND/OR COMMON
Fort Gibson

2 LOCATION

CITY, TOWN
Fort Gibson

___VICINITY OF

STATE
Oklahoma

COUNTY
Muskogee

3 PHOTO REFERENCE

PHOTO CREDIT
Joseph Scott Mendinghall

DATE OF PHOTO
July 1975

NEGATIVE FILED AT
Historic Sites Survey

4 IDENTIFICATION

DESCRIBE VIEW, DIRECTION, ETC. IF DISTRICT, GIVE BUILDING NAME & STREET

PHOTO NO. 1

The Barracks, south and east facades, looking north.

GPO 892-454



Form No. 10-301a
(Rev. 10-74)

UNITED STATES DEPARTMENT OF THE INTERIOR
NATIONAL PARK SERVICE

NATIONAL REGISTER OF HISTORIC PLACES PROPERTY PHOTOGRAPH FORM

FOR NPS USE ONLY

RECIEVED

DATE ENTERED

SEE INSTRUCTIONS IN *HOW TO COMPLETE NATIONAL REGISTER FORMS*
TYPE ALL ENTRIES -- ENCLOSE WITH PHOTOGRAPH

1 NAME

HISTORIC
FORT GIBSON

AND/OR COMMON
Fort Gibson

2 LOCATION

CITY, TOWN Fort Gibson ___VICINITY OF Oklahoma STATE Muskogee COUNTY

3 PHOTO REFERENCE

PHOTO CREDIT
Joseph Scott Mendingham

DATE OF PHOTO
July 1975

NEGATIVE FILED AT
Historic Sites Survey, Washington, D.C.

4 IDENTIFICATION

DESCRIBE VIEW, DIRECTION, ETC. IF DISTRICT, GIVE BUILDING NAME & STREET

PHOTO NO. 2

The commissary and magazine, looking northwest.

GPO 892-454

Form No. 10-301a
(Rev. 10-74)

UNITED STATES DEPARTMENT OF THE INTERIOR
NATIONAL PARK SERVICE

NATIONAL REGISTER OF HISTORIC PLACES
PROPERTY PHOTOGRAPH FORM

FOR NPS USE ONLY

RECIEVED

DATE ENTERED

SEE INSTRUCTIONS IN *HOW TO COMPLETE NATIONAL REGISTER FORMS*
TYPE ALL ENTRIES -- ENCLOSE WITH PHOTOGRAPH

1 NAME

HISTORIC FORT GIBSON

AND/OR COMMON Fort Gibson

2 LOCATION

CITY, TOWN Fort Gibson ___VICINITY OF Oklahoma STATE Muskogee COUNTY

3 PHOTO REFERENCE

PHOTO CREDIT Joseph Scott Mendinghall DATE OF PHOTO July 1975

NEGATIVE FILED AT Historic Sites Survey, Washington, D.C.

4 IDENTIFICATION

DESCRIBE VIEW, DIRECTION, ETC. IF DISTRICT, GIVE BUILDING NAME & STREET PHOTO NO. 3

Ruins of the bake oven, looking south

GPO 892-454

STOP
AHEAD

Form No. 10-301a
(Rev. 10-74)

UNITED STATES DEPARTMENT OF THE INTERIOR
NATIONAL PARK SERVICE

NATIONAL REGISTER OF HISTORIC PLACES PROPERTY PHOTOGRAPH FORM

FOR NPS USE ONLY

RECIEVED

DATE ENTERED

SEE INSTRUCTIONS IN *HOW TO COMPLETE NATIONAL REGISTER FORMS*
TYPE ALL ENTRIES -- ENCLOSE WITH PHOTOGRAPH

1 NAME

HISTORIC FORT GIBSON

AND/OR COMMON Fort Gibson

2 LOCATION

CITY, TOWN Fort Gibson ___VICINITY OF STATE Oklahoma COUNTY Muskogee

3 PHOTO REFERENCE

PHOTO CREDIT Joseph Scott Mendinghall DATE OF PHOTO July 1975

NEGATIVE FILED AT Historic Sites Survey, Washington, D.C.

4 IDENTIFICATION

DESCRIBE VIEW, DIRECTION, ETC. IF DISTRICT, GIVE BUILDING NAME & STREET PHOTO NO.

Blockhouse and Officers' Quarters rear looking west. 4

GPO 892-454

MAGAZINE

Form No. 10-301a
(Rev. 10-74)

UNITED STATES DEPARTMENT OF THE INTERIOR
NATIONAL PARK SERVICE

NATIONAL REGISTER OF HISTORIC PLACES PROPERTY PHOTOGRAPH FORM

FOR NPS USE ONLY

RECIEVED

DATE ENTERED

SEE INSTRUCTIONS IN *HOW TO COMPLETE NATIONAL REGISTER FORMS*
TYPE ALL ENTRIES -- ENCLOSE WITH PHOTOGRAPH

1 NAME

HISTORIC
FORT GIBSON

AND/OR COMMON
Fort Gibson

2 LOCATION

CITY, TOWN
Fort Gibson

___VICINITY OF

STATE
Oklahoma

COUNTY
Muskogee

3 PHOTO REFERENCE

PHOTO CREDIT
Joseph Scott Mendinghall

DATE OF PHOTO
July 1975

NEGATIVE FILED AT
Historic Sites Survey, Washington, D.C.

4 IDENTIFICATION

DESCRIBE VIEW, DIRECTION, ETC. IF DISTRICT, GIVE BUILDING NAME & STREET

PHOTO NO.

Interior, looking at Magazine, looking east.

5

GPO 892-454

Form No. 10-301a
(Rev. 10-74)

UNITED STATES DEPARTMENT OF THE INTERIOR
NATIONAL PARK SERVICE

NATIONAL REGISTER OF HISTORIC PLACES
PROPERTY PHOTOGRAPH FORM

FOR NPS USE ONLY

RECIEVED

DATE ENTERED

SEE INSTRUCTIONS IN *HOW TO COMPLETE NATIONAL REGISTER FORMS*
TYPE ALL ENTRIES -- ENCLOSE WITH PHOTOGRAPH

1 NAME

HISTORIC
FORT GIBSON

AND/OR COMMON
Fort Gibson

2 LOCATION

CITY, TOWN
Fort Gibson

____VICINITY OF

STATE
Oklahoma

COUNTY
Muskogee

3 PHOTO REFERENCE

PHOTO CREDIT
Joseph Scott Mendinghall

DATE OF PHOTO
July 1975

NEGATIVE FILED AT
Historic Sites Survey, Washington, D.C.

4 IDENTIFICATION

DESCRIBE VIEW, DIRECTION, ETC. IF DISTRICT, GIVE BUILDING NAME & STREET
Interior of the fort showing barracks, view looks northeast.

PHOTO NO.
6

Form No. 10-301a
(Rev. 10-74)

UNITED STATES DEPARTMENT OF THE INTERIOR
NATIONAL PARK SERVICE

NATIONAL REGISTER OF HISTORIC PLACES PROPERTY PHOTOGRAPH FORM

FOR NPS USE ONLY

RECIEVED

DATE ENTERED

SEE INSTRUCTIONS IN *HOW TO COMPLETE NATIONAL REGISTER FORMS*
TYPE ALL ENTRIES -- ENCLOSE WITH PHOTOGRAPH

1 NAME

HISTORIC FORT GIBSON

AND/OR COMMON Fort Gibson

2 LOCATION

CITY, TOWN Fort Gibson ___VICINITY OF STATE Oklahoma COUNTY Muskogee

3 PHOTO REFERENCE

PHOTO CREDIT Joseph Scott Mendinghall DATE OF PHOTO July 1975

NEGATIVE FILED AT Historic Sites Survey, Washington, D.C.

4 IDENTIFICATION

DESCRIBE VIEW, DIRECTION, ETC. IF DISTRICT, GIVE BUILDING NAME & STREET PHOTO NO.

Parade grounds, looking southwest. 7

GPO 892-454

Form No. 10-301a
(Rev. 10-74)

UNITED STATES DEPARTMENT OF THE INTERIOR
NATIONAL PARK SERVICE

NATIONAL REGISTER OF HISTORIC PLACES PROPERTY PHOTOGRAPH FORM

FOR NPS USE ONLY

RECIEVED

DATE ENTERED

SEE INSTRUCTIONS IN *HOW TO COMPLETE NATIONAL REGISTER FORMS*
TYPE ALL ENTRIES -- ENCLOSE WITH PHOTOGRAPH

1 NAME

HISTORIC FORT GIBSON

AND/OR COMMON Fort Gibson

2 LOCATION

CITY, TOWN Fort Gibson ___VICINITY OF STATE Oklahoma COUNTY Muskogee

3 PHOTO REFERENCE

PHOTO CREDIT Joseph Scott Mendinghall DATE OF PHOTO July 1975

NEGATIVE FILED AT Historic Sites Survey, Washington, D.C.

4 IDENTIFICATION

DESCRIBE VIEW, DIRECTION, ETC. IF DISTRICT, GIVE BUILDING NAME & STREET PHOTO NO.

Exterior barracks, looking north

GPO 892-454

Form No. 10-301a
(Rev. 10-74)

UNITED STATES DEPARTMENT OF THE INTERIOR
NATIONAL PARK SERVICE

NATIONAL REGISTER OF HISTORIC PLACES
PROPERTY PHOTOGRAPH FORM

FOR NPS USE ONLY

RECIEVED

DATE ENTERED

SEE INSTRUCTIONS IN *HOW TO COMPLETE NATIONAL REGISTER FORMS*
TYPE ALL ENTRIES -- ENCLOSE WITH PHOTOGRAPH

1 NAME

HISTORIC FORT GIBSON

AND/OR COMMON
Fort Gibson

2 LOCATION

CITY, TOWN Fort Gibson ___VICINITY OF

STATE Oklahoma

COUNTY Muskogee

3 PHOTO REFERENCE

PHOTO CREDIT
Joseph Scott Mendinghall

DATE OF PHOTO
July 1975

NEGATIVE FILED AT
Historic Sites Survey, Washington, D.C.

4 IDENTIFICATION

DESCRIBE VIEW, DIRECTION, ETC. IF DISTRICT, GIVE BUILDING NAME & STREET

PHOTO NO.

Taylor House, looking southeast.

9

GPO 892-454



Gl. Gibson Starkado

St. Gibson Stockade —

Photo No. 15 following page 149:

Restored Fort Gibson, Oklahoma

N.P.S. Photo



Ft. Gibson Stockade



FORT GIBSON STOCKADE - FORT GIBSON, OKLAHOMA