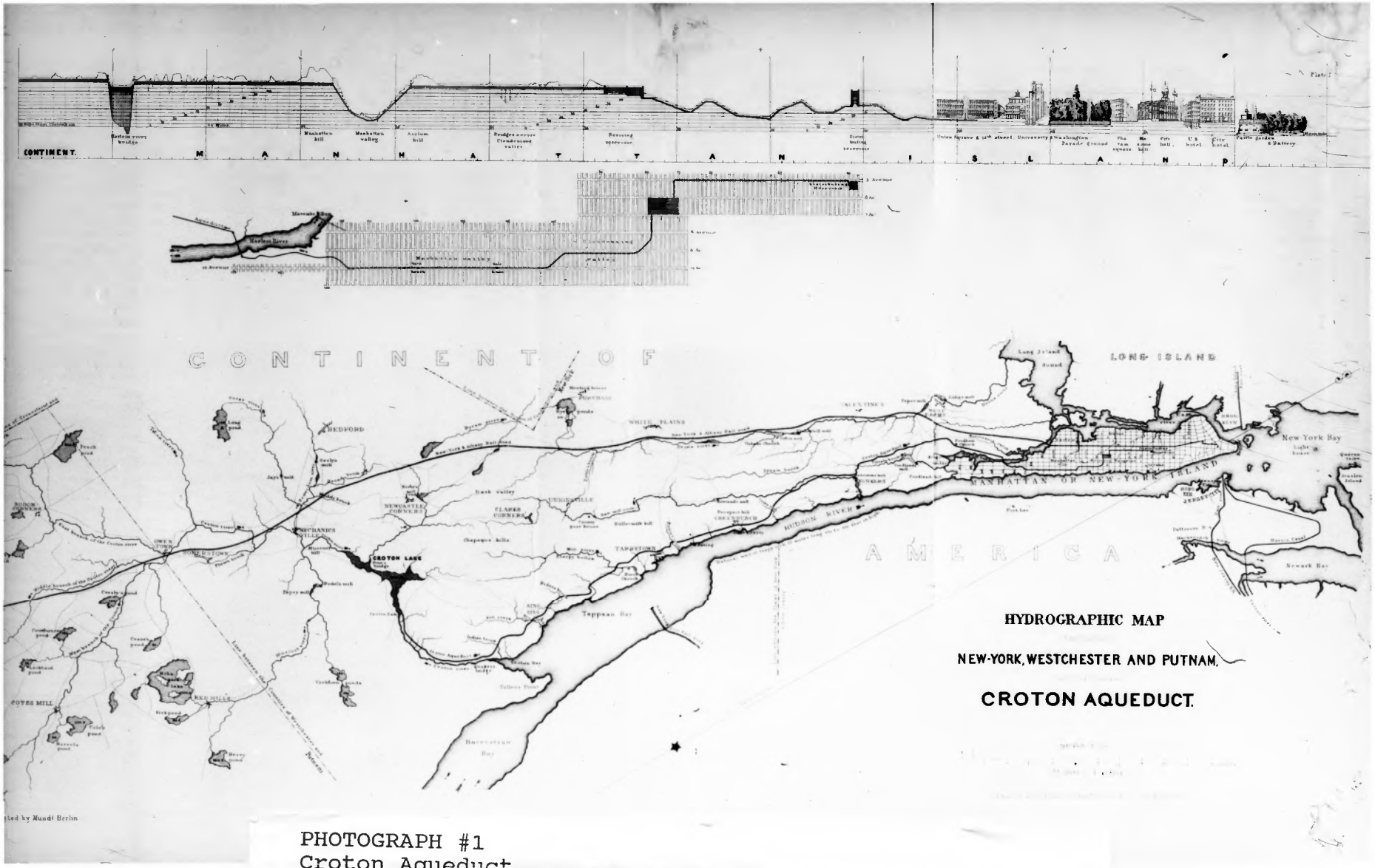

PHOTOGRAPH #1
Croton Aqueduct
Westchester, Bronx & New York Counties, New York
Hydrographic map showing the route of the Aqueduct and an elevation profile of the Manhattan portion.
From: Theoph Schramke, Description of the New York Croton Aqueduct, New York, 1843.

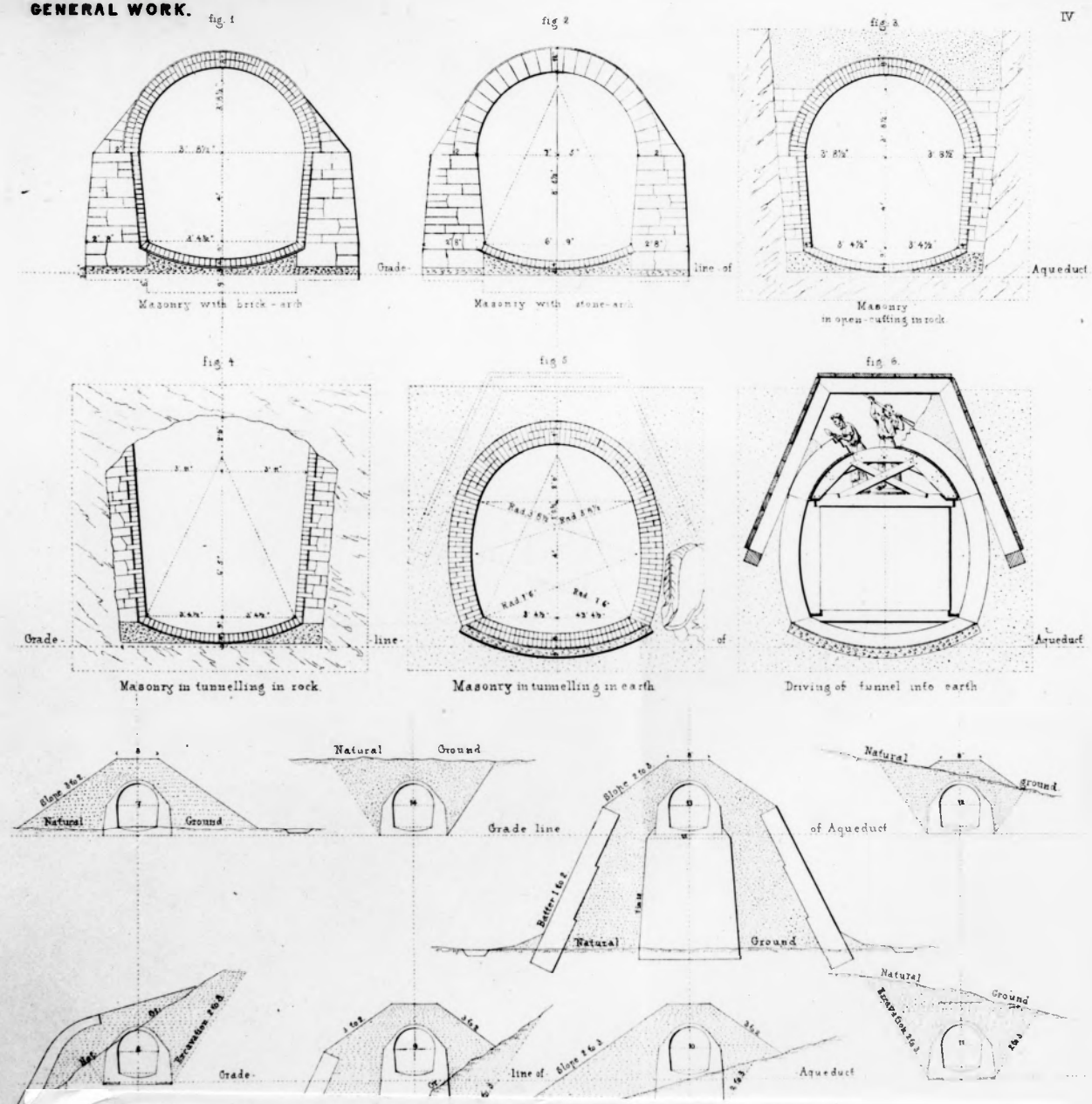

PHOTOGRAPH #2
Croton Aqueduct
Westchester, Bronx & New York Counties, New York
Sections showing construction methods used through different ground materials and grade elevations.
From: Theoph Schramke, Description of the New York Croton Aqueduct, New York, 1843.



PHOTOGRAPH #3
Croton Aqueduct
Westchester, Bronx & New York Counties, New York
Section showing typical bermed construction of Aqueduct foundation and conduit.
From: F.B. Tower, Illustrations of the Croton Aqueduct, New York, Wiley and Putnam, 1843.



PHOTOGRAPH #4
Croton Aqueduct
Ossining Vicinity, New York
Indian Creek culvert passing beneath the Aqueduct near Reservoir and Quaker Bridge Roads.
Jack Boucher, 1978, HAER Photo No. NY-108-4.

PHOTOGRAPH #5
Croton Aqueduct
Ossining, New York
Ventilator Shaft No. 9 at Spring Street and Everett Avenue.
Jack Boucher, 1978, HAER Photo No. NY-111-1.

PHOTOGRAPH #6
Croton Aqueduct
Briarcliff Manor, New York
Ventilator Shaft No. 10, north of Scarborough Road.
Jack Boucher, 1978, HAER Photo No. NY-207-1.

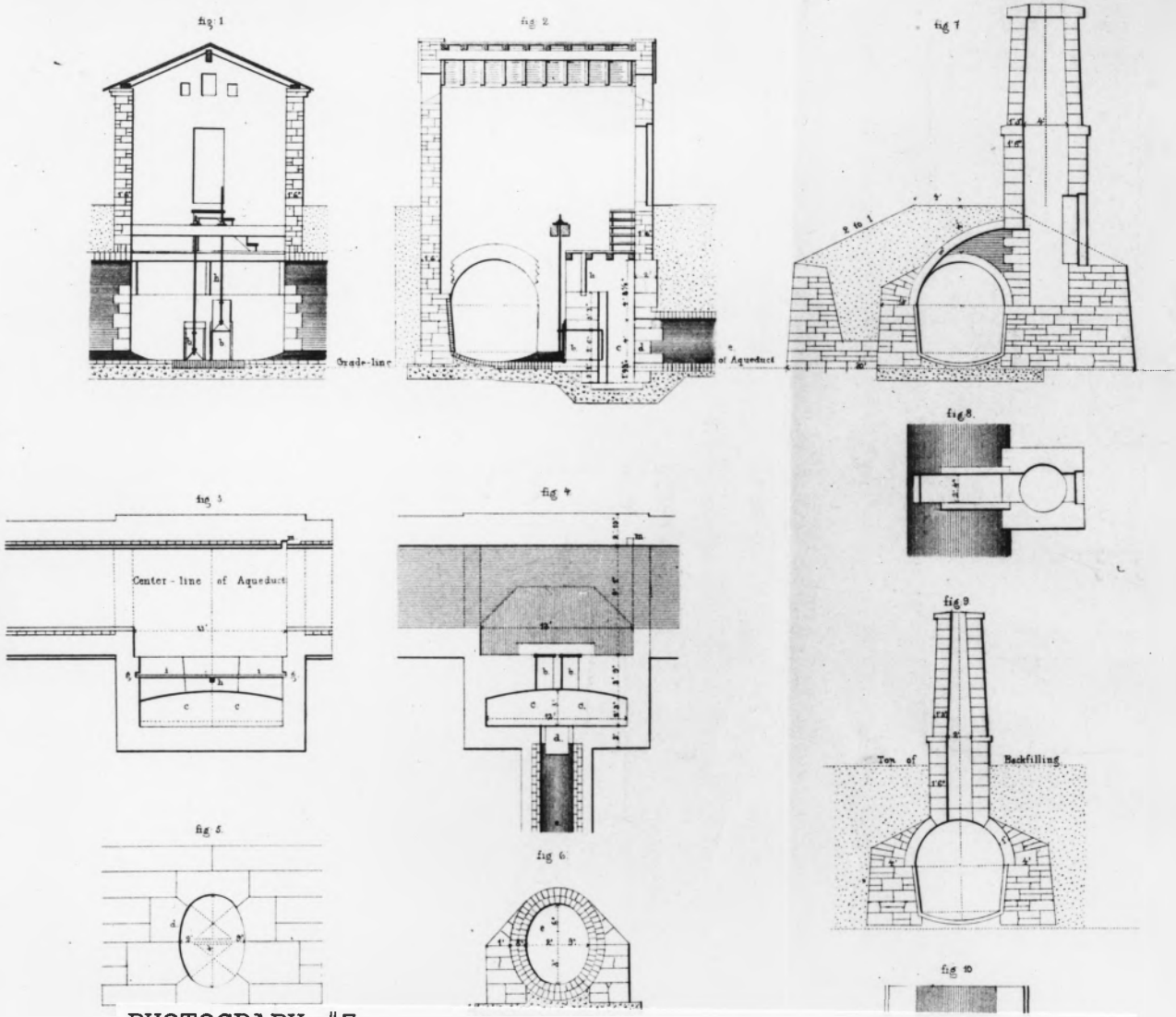

PHOTOGRAPH #7
Croton Aqueduct
Westchester, Bronx & New York Counties, New York
Sections showing typical construction of the Aqueduct's waste weirs and ventilator shafts.
From: Theoph Schramke, Description of the New York Croton Aqueduct, New York, 1843.



PHOTOGRAPH #8
Croton Aqueduct
Irvington, New York
Ventilator Shaft No. 18 (with access door), south of Main Street.
Jack Boucher, 1978, HAER Photo No. NY-208-1.

PHOTOGRAPH #9
Croton Aqueduct
Ossining, New York
Western elevation of the waste weir atop the Aqueduct and its discharge conduit at Snowden Avenue and Van Wyck Street in Ossining.
Jack Boucher, 1978, HAER Photo No. NY-109-4.



PHOTOGRAPH #10
Croton Aqueduct
North Tarrytown, New York
Mill River waste weir atop Aqueduct near US Route 9 at Sleepy Hollow Cemetery.
Jack Boucher, 1978, HAER Photo No. NY-113-4.



PHOTOGRAPH #11
Croton Aqueduct
Croton, New York
Engraving of the (now submerged) Croton dam and gatehouse.
From: F.B. Tower, Illustrations of the Croton Aqueduct, New York, Wiley and Putnam, 1843.

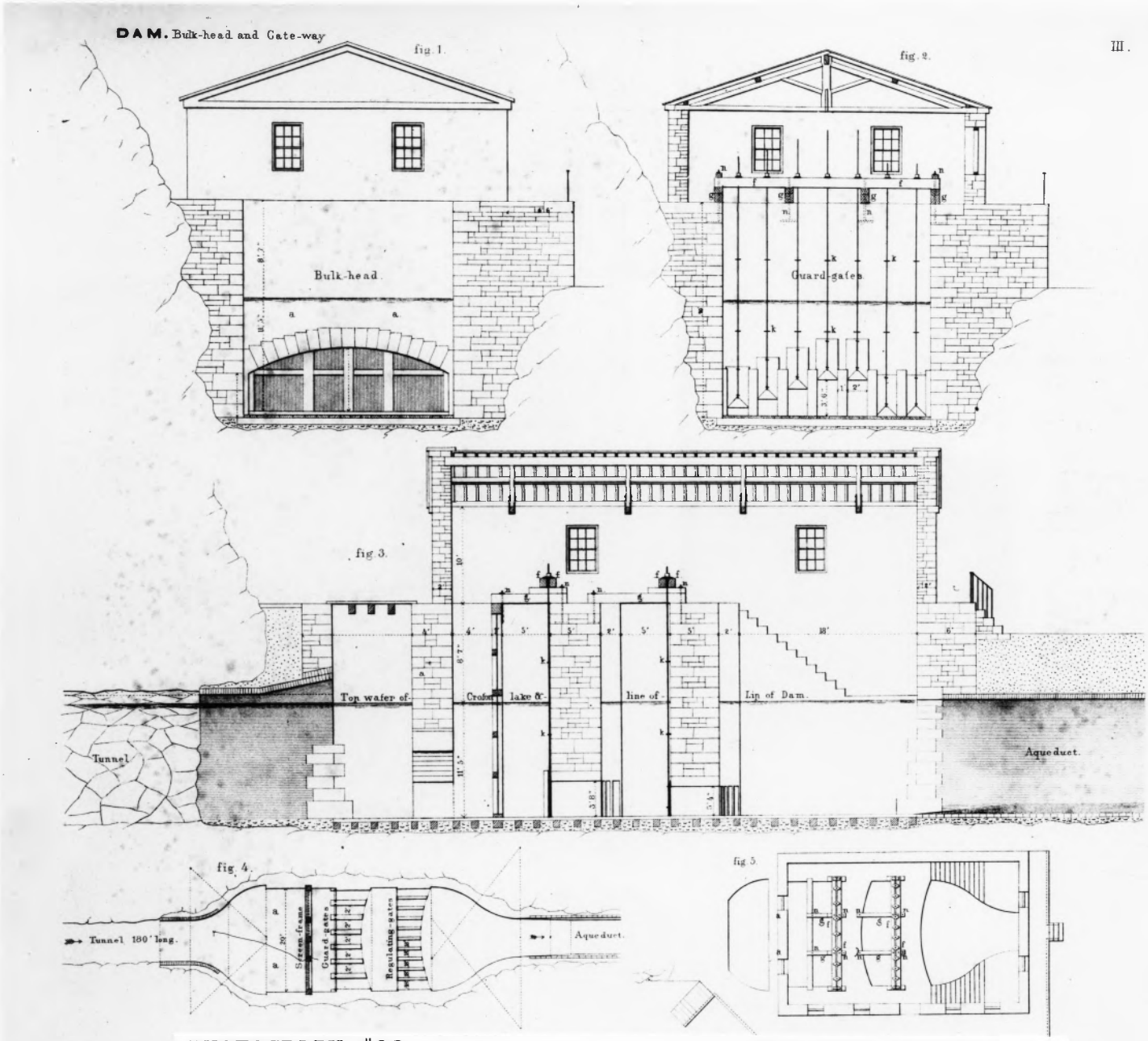

PHOTOGRAPH #12
Croton Aqueduct
Croton, New York
Sections and plans of the (now submerged) Croton dam gatehouse.
From: Theoph Schramke, Description of the New York Croton Aqueduct, New York, 1843.



PHOTOGRAPH #13
Croton Aqueduct
Ossining, New York
Aerial view of Sing-Sing Kill Bridge, showing large arch (center) and Ann Street weir chamber (far end).
Jack Boucher, 1978.



PHOTOGRAPH #14
Croton Aqueduct
Ossining, New York
Engraving of Sing-Sing Kill Bridge, showing the existing bridges the Aqueduct was required to cross.
From: F.B. Tower, Illustrations of the Croton Aqueduct, New York, Wiley and Putnam, 1843.

PHOTOGRAPH #15
Croton Aqueduct
Ossining, New York
Sing-Sing Kill Bridge, showing the roadway arch located at the northeastern end of the structure.
Jack Boucher, 1978, HAER Photo No. NY-110-18.

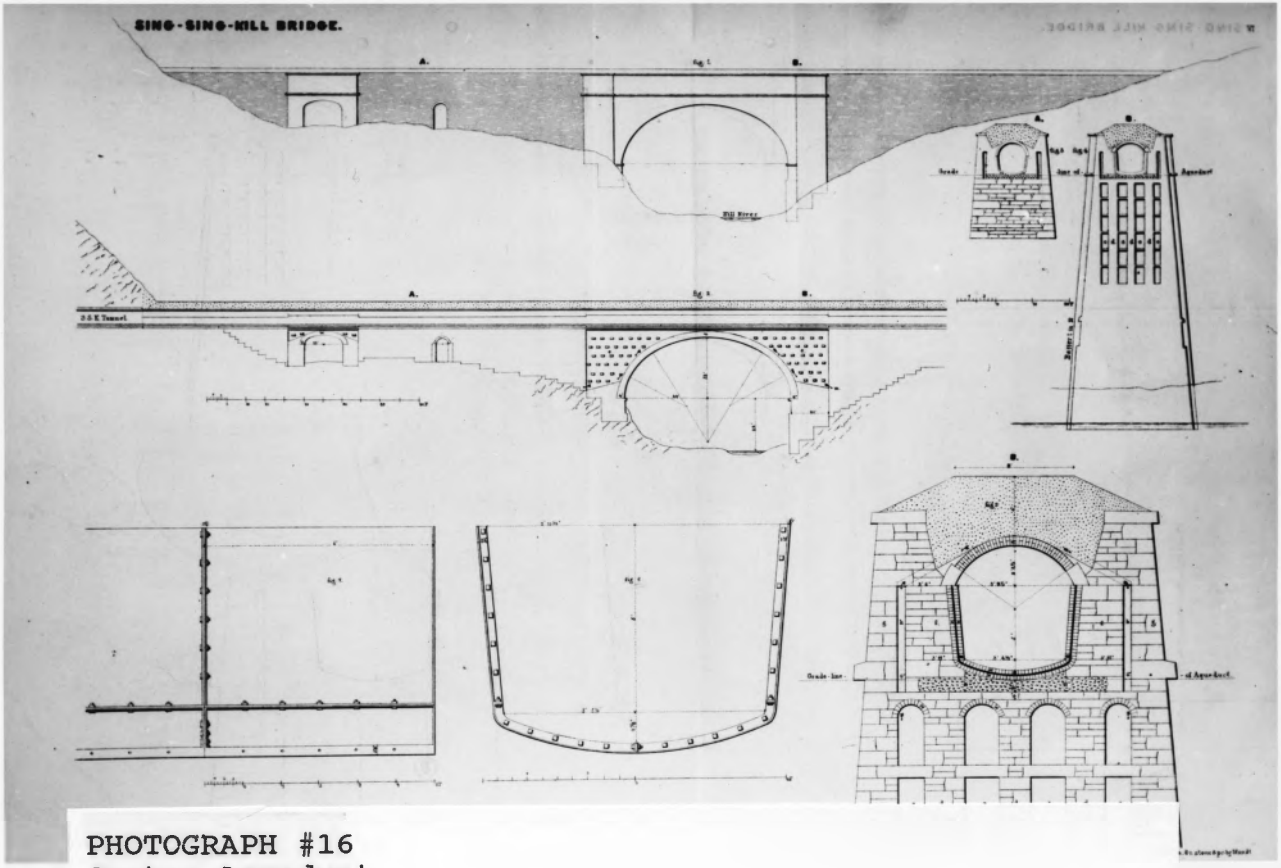

PHOTOGRAPH #16
Croton Aqueduct
Ossining, New York
Sections of Sing-Sing Kill Bridge showing iron lining and hollow space internal construction.
From: Theoph Schramke, Description of the New York Croton Aqueduct, New York, 1843.



PHOTOGRAPH #17
Croton Aqueduct
Irvington, New York
Aerial view of Jewells Brook Culvert, showing the stepped buttressing and stone-covered berm.
Jack Boucher, 1978.

PHOTOGRAPH #18
Croton Aqueduct
Irvington, New York
Jewells Brook Culvert, showing the stone-covered berm and the Station Road and Jewells Brook culvert arches.
Jack Boucher, 1978, HAER Photo No. NY-114-6.



PHOTOGRAPH #20
Croton Aqueduct
Yonkers, New York
Aerial view of Saw Mill River Culvert, showing double river arch and late 19th century expanded roadway arch. 1980s road realignment added a wider arch to the left.
Jack Boucher, 1978.

PHOTOGRAPH #21
Croton Aqueduct
Bronx and Manhattan, New York
Aerial view of the Aqueduct's High Bridge crossing the Harlem River from the Bronx (foreground) to Manhattan. Note High Bridge Water Tower left of center.
Jack Boucher, 1978.