

FORM 10-301 A
(6/72)

UNITED STATES DEPARTMENT OF THE INTERIOR
NATIONAL PARK SERVICE

NATIONAL REGISTER OF HISTORIC PLACES
PROPERTY PHOTOGRAPH FORM

(Type all entries - attach to or enclose with photograph)

RECEIVED
MAR 17 1976
NATIONAL REGISTER

1. NAME

COMMON	AND/OR HISTORIC	NUMERIC CODE *(Assigned by NPS)*
(Fort Frederica National Mon) Kings Magazine	Same	12

2. LOCATION

STATE	COUNTY	TOWN
Georgia (13)	Glynn (127)	St. Simons Island (4860)

STREET AND NUMBER
Fort Frederica National Monument (5410)
P.O. Box 816, St. Simons Island, Georgia 31522

3. PHOTO REFERENCE

PHOTO CREDIT	DATE	NEGATIVE FILED AT
National Park Service James C. Roach	June 3, 1973	Fort Frederica Nat. Mon.

4. IDENTIFICATION

DESCRIBE VIEW, DIRECTION, ETC.

Viewed from moat wall with North Storehouse in foreground and Frederica River in background; looking SW.

FORM 10-301 A
(6/72)

UNITED STATES DEPARTMENT OF THE INTERIOR
NATIONAL PARK SERVICE

NATIONAL REGISTER OF HISTORIC PLACES
PROPERTY PHOTOGRAPH FORM

(Type all entries - attach to or enclose with photograph)

RECEIVED
MAR 17 1976
NATIONAL REGISTER

1. NAME

COMMON	AND/OR HISTORIC	NUMERIC CODE *(Assigned by NPS)*
Fort Frederica National Monument		

2. LOCATION

STATE	COUNTY	TOWN
Georgia	Glynn	St Simons Island

STREET AND NUMBER

Fort Frederica National Monument
PO Box 816 St. Simons Island, Georgia 31522

3. PHOTO REFERENCE

PHOTO CREDIT	DATE	NEGATIVE FILED AT
J.C. Roach	June 1973	Fort Frederica Nat. Mon St. Simons Island, Georgia

4. IDENTIFICATION

DESCRIBE VIEW, DIRECTION, ETC.

Looking Northwest down Broad Street. The Barracks is on the far right. The Kings Magazine is in the center extreme left.



Look ...

FORM 10-301 A
(6/72)

UNITED STATES DEPARTMENT OF THE INTERIOR
NATIONAL PARK SERVICE

NATIONAL REGISTER OF HISTORIC PLACES
PROPERTY PHOTOGRAPH FORM

(Type all entries - attach to or enclose with photograph)

1. NAME

COMMON	AND/OR HISTORIC	NUMERIC CODE *(Assigned by NPS)*
(Fort Frederica Nat. Mon) South Storehouse	Same	10

2. LOCATION

STATE	COUNTY	TOWN
Georgia (13)	Glynn (127)	St. Simons Island (4860)

STREET AND NUMBER
Fort Frederica National Monument (5410)
P.O. Box 816, St. Simons Island, Georgia 31522

3. PHOTO REFERENCE

PHOTO CREDIT	DATE	NEGATIVE FILED AT
National Park Service James C. Roach	June 3, 1973	Fort Frederica Nat. Mon.

4. IDENTIFICATION

DESCRIBE VIEW, DIRECTION, ETC.

Viewed from Moat Wall with Kings Magazine and Frederica River in background, looking East.

RECEIVED
MAR 17 1976
NATIONAL
REGISTER



FORM 10-301 A
(6/72)

UNITED STATES DEPARTMENT OF THE INTERIOR
NATIONAL PARK SERVICE

NATIONAL REGISTER OF HISTORIC PLACES
PROPERTY PHOTOGRAPH FORM

(Type all entries - attach to or enclose with photograph)

1. NAME

COMMON	AND/OR HISTORIC	NUMERIC CODE *(Assigned by NPS)*
(Fort Frederica National Mon.) North Storehouse	Same	11

2. LOCATION

STATE	COUNTY	TOWN
Georgia (13)	Glynn (127)	St. Simons Island (4860)

STREET AND NUMBER

Fort Frederica National Monument (5410)
P.O. Box 816, St. Simons Island, Georgia 31522

3. PHOTO REFERENCE

PHOTO CREDIT	DATE	NEGATIVE FILED AT
National Park Service James C. Roach	June 3, 1973	Fort Frederica Nat. Mon.

4. IDENTIFICATION

DESCRIBE VIEW, DIRECTION, ETC.

Viewed from Moat Wall with Frederica River in background, looking East.

RECEIVED
MAR 17 1976
NATIONAL REGISTER

FORM 10-301 A
(6/72)

UNITED STATES DEPARTMENT OF THE INTERIOR
NATIONAL PARK SERVICE

NATIONAL REGISTER OF HISTORIC PLACES
PROPERTY PHOTOGRAPH FORM

(Type all entries - attach to or enclose with photograph)

1. NAME

COMMON	AND/OR HISTORIC	NUMERIC CODE *(Assigned by NPS)*
(Fort Frederica National Monum't) The Barracks	Same	14

2. LOCATION

STATE	COUNTY	TOWN
Georgia (13)	Glynn (127)	St. Simons Island (4860)

STREET AND NUMBER
Fort Frederica National Monument (5410)
P.O. Box 816, St. Simons Island, Georgia 31522

3. PHOTO REFERENCE

PHOTO CREDIT	DATE	NEGATIVE FILED AT
National Park Service James C. Roach	June 3, 1973	Fort Frederica Nat. Mon

4. IDENTIFICATION

DESCRIBE VIEW, DIRECTION, ETC.

Viewed from Barracks Street, looking NW.

RECEIVED
MAR 17 1976
NATIONAL REGISTER

FORM 10-301 A
(6/72)

UNITED STATES DEPARTMENT OF THE INTERIOR
NATIONAL PARK SERVICE

NATIONAL REGISTER OF HISTORIC PLACES
PROPERTY PHOTOGRAPH FORM

(Type all entries - attach to or enclose with photograph)

1. NAME

COMMON	AND/OR HISTORIC	NUMERIC CODE *(Assigned by NPS)*
Bloody Marsh Battle Site		

2. LOCATION

STATE	COUNTY	TOWN
Georgia	Glynn	St. Simons Island

STREET AND NUMBER

Post Office Box 816

3. PHOTO REFERENCE

PHOTO CREDIT	DATE	NEGATIVE FILED AT
Kenny L. Slay	December 16, 1974	Fort Frederica Natl. Mon.

4. IDENTIFICATION

DESCRIBE VIEW, DIRECTION, ETC.

View of grounds and marshland at Bloody Marsh. Picture taken looking east across marsh.

RECEIVED
MAR 17 1976
NATIONAL
REGISTER

FORM 10-301 A
(6/72)

UNITED STATES DEPARTMENT OF THE INTERIOR
NATIONAL PARK SERVICE

NATIONAL REGISTER OF HISTORIC PLACES
PROPERTY PHOTOGRAPH FORM

(Type all entries - attach to or enclose with photograph)

1. NAME

COMMON	AND/OR HISTORIC	NUMERIC CODE *(Assigned by NPS)*
Bloody Marsh Battle Site		

2. LOCATION

STATE	COUNTY	TOWN
Georgia	Glynn	St. Simons Island

STREET AND NUMBER

Post Office Box 816

RECEIVED
MAR 17 1976
NATIONAL REGISTER

3. PHOTO REFERENCE

PHOTO CREDIT	DATE	NEGATIVE FILED AT
Kenny L. Slay	December 16, 1974	Fort Frederica Natl. Mon.

4. IDENTIFICATION

DESCRIBE VIEW, DIRECTION, ETC.

Photo of interpretive shelter overlooking marsh. Demere road, St. Simons.

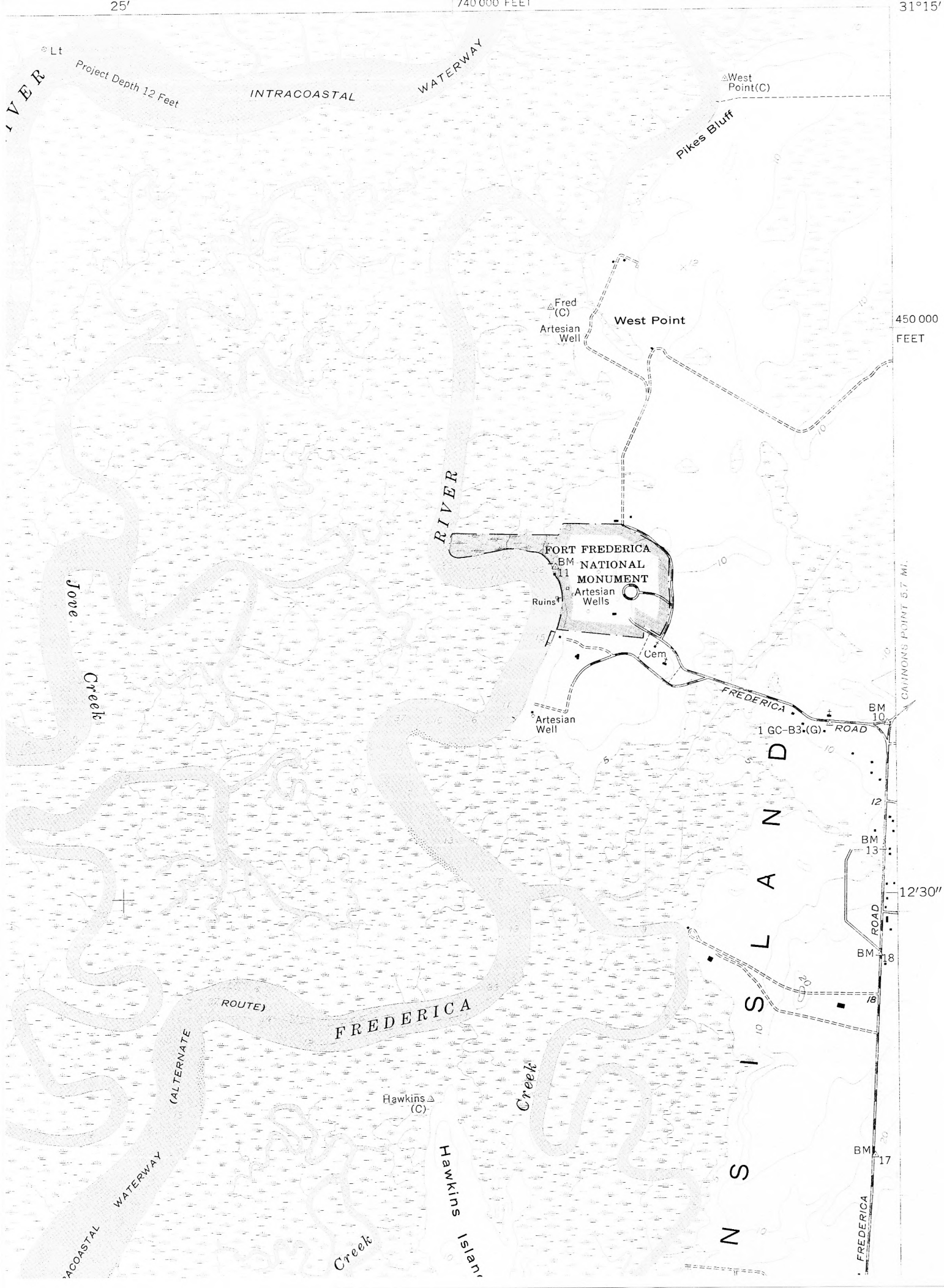
25′
740 000 FEET
31°15′
Lt
Project Depth 12 Feet
INTRACOASTAL
WATERWAY
West Point(C)
Pikes Bluff
Fred (C)
Artesian Well
West Point
450 000 FEET
RIVER
FORT FREDERICA NATIONAL MONUMENT
BM 11
Ruins
Artesian Wells
Cem
Jove Creek
Artesian Well
FREDERICA ROAD
BM 10
1 GC-B3 (G)
CANNONS POINT 5.7 MI.
ISLAND
12
BM 13
12′30″
ROAD
BM 18
18
FREDERICA
(ALTERNATE ROUTE)
Hawkins (C)
Creek
Hawkins Island
Creek
BM 17
WATERWAY
FREDERICA