Tumacacori National Monument

Tumacacori Mission from Visitors Center (with model of mission in the foreground)

Tumacacori, Arizona

National Park Service photo by R.R. Hopkins, August 1983

Negative at National Park Service Western Regional Office

View north-northeast of facade of mission San Jose de Tumacacori

Photo No. 1 of 24

PHOTO NO. 1 OF 24

Tumacacori National Monument

West side of mission church and Monument wall

Tumacacori, Arizona

National Park Service photo by
Ross R. Hopkins, August 1983

Negative at National Park Service
Western Regional Office
San Francisco, California

View toward east

Photo No. 4 of 24

Tumacacori National Monument

Nave of mission church from near entrance

Tumacacori, Arizona

National Park Service photo by
Warren Henderson, February 1986

Negative at National Park Service
Western Regional Office
San Francisco, California

View northward - note original painted
decoration above altar

Photo No. 5 of 24

Tumacacori National Monument

Nave of mission church from chancel

Tumacacori, Arizona

National Park Service photo by
Warren Henderson, February 1986

Negative at National Park Service
Western Regional Office
San Francisco, California

View southward

Photo No. 6 of 24

Tumacacori National Monument

Arch between Chancel and Nave
looking into nave of mission church

Tumacacori, Arizona

National Park Service photo by
Warren Henderson, February 1986

Negative at National Park Service
Western Regional Office
San Francisco, California

View southward - note original painted
decorations on plaster

Photo No. 7 of 24

Tumacacori National Monument

Franciscan Mission Church (left)
and Convento (right)

Tumacacori, Arizona

National Park Service photo by
R.R. Hopkins, August 1983

Negative at National Park Service
Western Regional Office
San Francisco, California

View northeast toward the Santa Rita
Mountains

Photo No. 8 of 24



Tumacacori National Monument

Convento ruins (left) and mission church (right)

Tumacacori, Arizona

National Park Service photo by R.R. Hopkins, August 1983

Negative at National Park Service
Western Regional Office
San Francisco, California

View westward toward Tumacacori Mountains

Photo No. 9 of 24

Tumacacori National Monument

Ruins of the Convento

Tumacacori, Arizona

National Park Service photo by
R.R. Hopkins, August 1983

Negative at National Park Service
Western Regional Office
San Francisco, California

View toward the northeast

Photo 10 of 24



Tumacacori National Monument

Interior of the ruins of the Convento

Tumacacori, Arizona

National Park Service photo by
R.R. Hopkins, August 1983

Negative at National Park Service
Western Regional Office
San Francisco, California

View eastward

Photo No. 11 of 24

Tumacacori National Monument

Site of first (Jesuit) mission church
(center, foreground)

Tumacacori, Arizona

National Park Service photo by
R.R. Hopkins, August 1983

Negative at National Park Service
Western Regional Office
San Francisco, California

View northwest with second (Franciscan)
Mission Church at left, granary at
right, Campo Santo in center

Photo No. 12 of 24

CEMETERY
CAMPO SANTO

Tumacacori National Monument

Mission granary (before stabilization)

Tumacacori, Arizona

National Park Service photo by
R.R. Hopkins, August 1983

Negative at National Park Service
Western Regional Office
San Francisco, California

View northwest

Photo No. 13 of 24

CEMETERY
CAMPO SANTO

Tumacacori National Monument

Portion of the Campo Santo (cemetery)

Tumacacori, Arizona

National Park Service photo by
R.R. Hopkins
August 1983

Negative at National Park Service
Western Regional Office
San Francisco, California

View toward northwest, church at
left, granary at right

View No. 14 of 24

Tumacacori National Monument

Mortuary Chapel in foreground, rear of mission behind it

Tumacacori, Arizona

National ParkService photo by Warren Henderson January 1986

Negative at National Park Service Western Regional Office SanFrancisco, California

View toward south in Campo Santo

Photo No. 15 of 24



Tumacacori National Monument

Unfinished Mortuary Chapel

Tumacacori, Arizona

National Park Service photo by
R.R. Hopkins, August 1983

Negative at National Park Service
Western Regional Office
San Francisco, California

View west-southwest in Campo Santo
- Chapel doorway on left

Photo No. 16 of 24

Tumacacori National Monument

Mortuary Chapel and Mission Cemetery

Tumacacori, Arizona

NationalPark Service photo by
R.R. Hopkins, August 1983

Negative at National Park Service
Western Regional Office
San Francisco, California

View south, Mission San Jose de
Tumacacori in Background

Photo No. 17 of 24



Tumacacori National Monument

Part of Tumacacori Mission (left)
and stabilized mission granary (right)

Tumacacori, Arizona

National Park Service photo by
Warren Henderson

Negative at National Park Service
Western Regional Office
San Francisco, California

View toward west

photo. No. 18 of 24

Tumacacori National Monument

Visitor Center

Tumacacori, Arizona

National Park Service photo by
R.R. Hopkins, August 1983

Negative at National Park Service
Western Regional Office
San Francisco, California

View southwest of collonade inside
Monument

Photo no. 19 of 24

Tumacacori National Monument

Visitor Center, Formal Garden

Tumacacori, Arizona

National Park Service photo by
R.R. Hopkins, August 1983

Negative at National Park Service
Western Regional Office
San Francisco, California

View southward of fountain and garden wall

Photo No. 20 of 24

Tumacacori National Monument

Residence No. 1

Tumacacori, Arizona

National Park Service photo by
R.R. Hopkins, August 1983

Negative at National Park Service
Western Regional Office
San Francisco, California

View toward southwest of north end
of building (front view is
obscured by landscaping)

Photo No. 21 of 24


PUSH
EMPUJE
NATIONAL
PARK
SERVICE

Tumacacori National Monument

Main entrance to Visitor Center with scalloped or seashell motif above doorway

Tumacacori, Arizona

National Park Servi œ photo by R.R. Hopkins, August 1983

Negative at National Park Service
Western Regional Office
San Francisco, California

View toward east

Photo No. 22 of 24

Tumacacori National Monument

Formal Garden in Visitor Center

Tumacacori, Arizona

National Park Service photo by
Ross R. Hopkins, August 1983

Negative at National Park Service
Western Regional Office
San Francisco, California

View toward east-northeast

Photo No. 23 of 24

Tumacacori National Monument

Restroom at Visitor Center - Rear View

Tumacacori, Arizona

National Park Service photo by
Ross R. Hopkins, August 1983

Negative at National Park Service
Western Regional Office
San Francisco, California

View Toward Northeast

Photo 24 of 24