1. Archeological site 53, Coquilles Site, Barataria District 16JE602
2. Near Crown Point, Louisiana
3. B. Holmes; 4. 8/84; 5. NPS Santa Fe
6. Easternmost mound looking south.
7. archeological site 53

PHOTO 1

- 16 JE 562,

1. Archeological site 52, Barataria District
2. Near Crown Point, Louisiana
3. b. Holmes; 4. 8/84; NPS Santa Fe
6. Top of mound looking north
7. Archeological site 52

PHOTO 2

1. Christmas Plantation, Barataria District
2. Near Crown Point, Louisiana
3. B. Holmes; 4. 8/84; 5. NPS Santa Fe
6. Main ditch looking west to Bayou
7. Christmas Plantation

PLATE 3

1. Christmas Plantation, Barataria District
2. Near Crown Point, Louisiana
3. B. Holmes; 4. 8/84; NPS Santa Fe
6. Front ditch and levee, east side of Bayou des Familles, looking south
7. Christmas Plantation

PHOTO 4

1. Christmas Plantation, Barataria District
2. Near Crownpoint, Louisiana
3. B. Holmes; 4. 8/84; 5. NPS Santa Fe
6. Sugar Cane Furrows, south field, east bank
   Bayou des Familles
7. Christmas Plantation

PHOTO 5

Barataria HRS Roll 3 # 4 C 955

1. Kinta Canal, Barataria District
2. Near Crown Point, Louisiana
3. B. Holmes; 4. 8/84;5NPS Santa Fe
6. Kinta Canal Looking South
7. Kinta Canal

PHOTO 6

Barataria HAS Roll 3 # 0 C 955

1. Kinta Canal, Barataria District
2. Near Crown Point, Louisiana
3. B. Holmes; 4. 8/84; 5. NPS Santa Fe
6. Kinta Canal looking south
7. Kinta Canal

PHOTO 7

Barataria HAS Roll 3 A2 C 955

1. Cypress logs, Barataria District
2. Near Crown Point, Louisiana
3. B. Holmes; 4. 8/84; 5. NPS Santa Fe
6. Submerged logs in Bayou Coquille where it intersects with Kinta Canal
7. Kinta Canal

PHOTO 8

JASAWEA

Barataria HTS roll 3 H 18 355

1. Easternmost Camp, shell road, Christmas Plantation, Barataria District
2. Near Crown Point, Louisiana
3. B. Holmes; 4. 8/84; 5. NPS Santa Fe
6. Easternmost camp, Christmas Plantation, looking north
7. Easternmost Hunting Camp PHOTO 9

Barataria HRS Rol 2 H 131 C 956

1. Camp 1, Chenier Grandes Coquilles, Baratar-
   ia District
2. Near Crown Point, Louisiana
3. B.Holmes; 4. 8/84; 5. NPS Santa Fe
6. Camp 1, Chenieres Grandes Coquilles, look-
   ing north
7. Camp 1 PHOTO 10

Barataria HRS Roll 2 # 15 of L 956

1. Camp 1, Chenier Grandes Coquilles, Barataria District
2. Near Crown Point, Louisiana
3. B. Holmes; 4. 8/84; 5. NPS Santa Fe
6. Camp 1, Chenieres Grandes Coquilles, looking west
7. Camp 1

PHOTO 11

Barataria HRS Roll 2 #14A C 956

1. Camp 2, Chenier Grandes Coquilles, Barataria District
2. Near Crown Point, Louisiana
3. B.Holmes; 4. 8/84; 5. NPS Santa Fe
6. Camp 2, Chenier Grandes Coquilles, looking north
7. Camp 2 PHOTO 12



Barataria HRS Roll 2 #16A - C 956

1. Camp 2, Chenier Grandes Coquille, Barataria District
2. Near Crown Point, Louisina
3. B. Holmes; 4. 8/84; 5. NPS Santa Fe
6. Camp 2, Chenier Grandes Coquilles, looking northeast
7. Camp 2

PHOTO 13

Barataria HRS Roll 2 Frm # 956

1. Camp 3, Chenier Grandes Coquilles, Barataria District
2. Near Crown Point, Louisiana
3. B.Holmes; 4. 8/84; 5. NPS Santa Fe
6. Camp 3, Chenier Grandes Coquilles, looking northeast
7. Camp 3

PHOTO 14

Barataria HRS Roll 2 H 18 A. 956

1. Camp 4, Chenier Grandes Coquilles,
   Barataria District
2. Near Crown Point, Louisiana
3. B. Holmes; 4. 8/84; 5. NPS Santa Fe
6. Camp 4, Chenier Grandes Coquilles,
   looking north
7. Camp 4 PHOTO 15

C 956

Barataria HRS Roll 2 A 19A.

1. Chenier Grandes Coquilles, Barataria District
2. Near Crown Point, Louisiana
3. B.Holmes; 4. 8/84; 5. NPS Santa Fe
6. Beach at Chenier Grandes Coquilles, looking northwest
7. Site PHOTO 16

Barataria HPS Roll 4/7 12 C 954

1. Camino Real, Christmas Plantation, Barataria District
2. Near Crown Point, Louisiana
3. B.Holmes; 4. 8/84; 5. NPS Santa Fe
6. Camino Real , looking south
7. Back property line, Christmas PLantation

PHOTO 17



Barataria HRS Roll 3A13 C 955

1. Parish Pumphouse, Barataria District
2. Near Crown Point, Louisiana
3. B.Holmes; 4. 8/84; 5. NPS Santa Fe
6. Parish Pumphouse looking west
7. on Highway 45

PHOTO 18

Barataria HRS Roll 2 L 556 # 31A

1. Illegal Pumphouse, Barataria District
2. Near Crown Point, Louisiana
3. B.Holmes; 4. 8/84; 5. NPS Santa Fe
6. Illegal Pumphouse looking east
7. on Highwasy 45

PHOTO 19

Barataria HPS roll 3A6 C 955

1. Powerline, Barataria District
2. Near Crown Point, Louisiana
3. B.Holmes; 4. 8/84; 5. NPS Santa Fe
6. Powerline looking south
7. Along Kinta Canal

PHOTO 20

Barataria Unit, Jean Lafitte NHP

#1. COGNILLE SITE (16 JE 37)

Barataria Unit, Jean Lafitte NHP

2. COQUILLE SITE (16JE37)

Barataria Unit, Jean Lafitte NHP
#3. COQUILLE SITE (16 JE 37)

Barataria Unit, Jean Lafitte NHP
#4. 16 JE 46

Barataria Unit, Jean Lafitte NHP
#5. 16 JE 46

Barataria Unit, Jean Lafitte NHP

6. ISLE BONNE (ILIJE 60)

Barataria Unit, Jean Lafitte NHP
#7. ISLE BONNE (1L JE 60)

Barataria Unit, Jean Lafitte NHP
8. M..., SNAKE SITE (16 JE 157)

Barataria Unit, Jean Lafitte NHP
#19. 16JE189

Barataria Unit, Jean Lafitte NHP
#91. 16 JE 163?



Barataria Unit, Jean Lafitte NHP

13

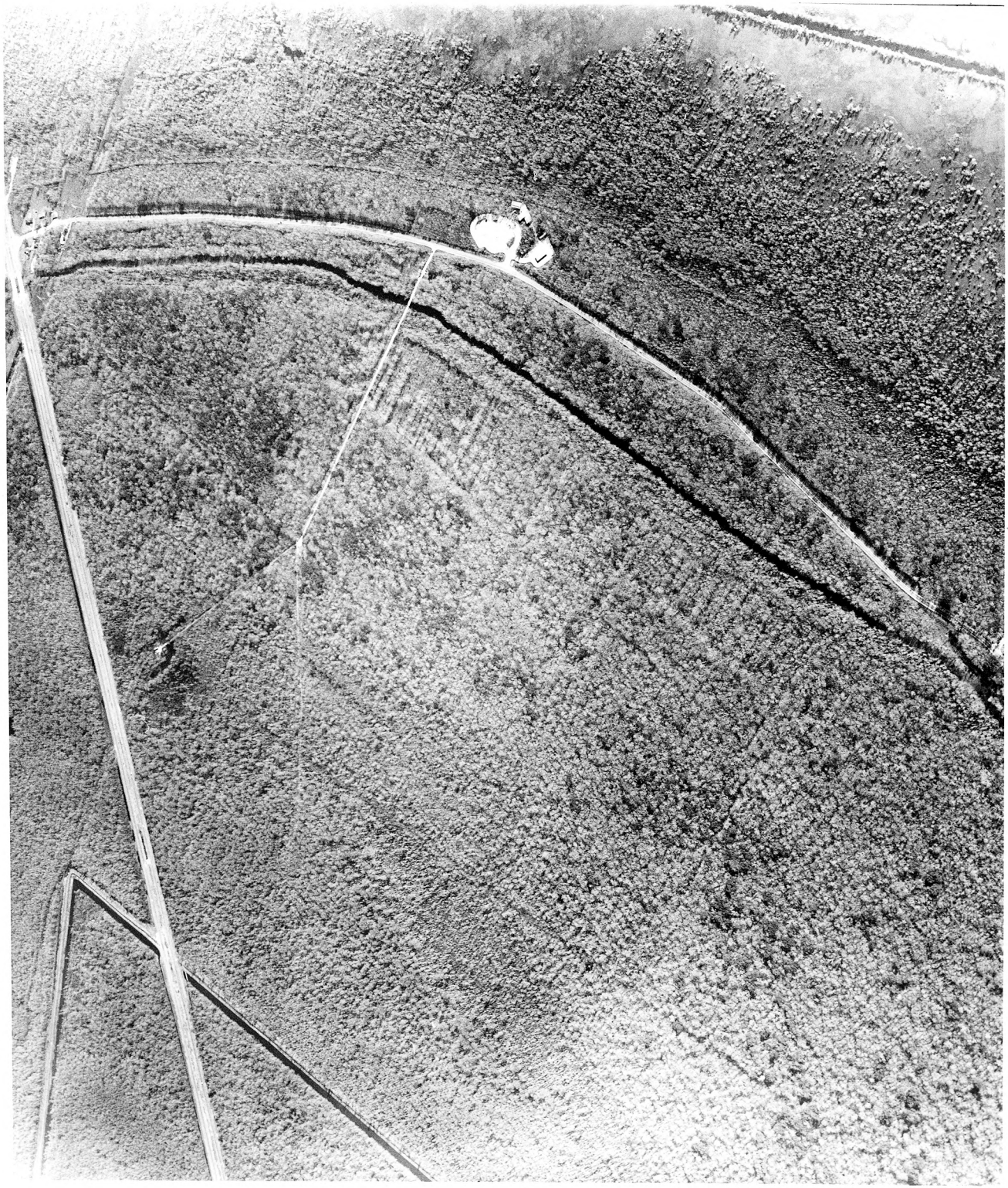

Barataria Unit, Jean Lafitte NHP
14

Barataria Unit, Jean Lafitte NHP
15

(40)

Barataria Unit, Jean Lafitte NHP

16

52

Barataria Unit, Jean Lafitte NHP
15

B4

Barataria Unit, Jean Lafitte NHP

19

Barataria Unit, Jean Lafitte NHP

20

Barataria Unit, Jean Lafitte NHP

21

Barataria Unit, Jean Lafitte NHP

22

Barataria Unit, Jean Lafitte NHP
24