SHORTY LOVELACE ROCK SHELTER
SHORTY LOVELACE HISTORIC DISTRICT
BUBBS CREEK
KINGS CANYON NATIONAL PARK, CA
NPS PHOTO BY WM. TWEED
10/75

PROPERTY OF THE NATIONAL REGISTER

NEGATIVE ON FILE

NATIONAL PARK SERVICE
WESTERN REGIONAL OFFICE
450 GOLDEN GATE AVENUE
SAN FRANCISCO, CALIFORNIA 94102

VIEW OF ROOF OF ROCK SHELTER

NO. 1 of 17

Fresno - Tulare
Counties

AUG 29 1977

JAN 31 1978

SHORTY LOVELACE ROCK SHELTER
SHORTY LOVELACE HISTORIC DISTRICT
BUBBS CREEK
KINGS CANYON NATIONAL PARK, CA
NPS PHOTO BY WM. TWEED
10/75

NEGATIVE ON FILE

NATIONAL PARK SERVICE
WESTERN REGIONAL OFFICE
450 GOLDEN GATE AVENUE BOX 36063
SAN FRANCISCO, CALIFORNIA 94102

ENTRANCE TO ROCKSHELTER

PROPERTY OF THE NATIONAL REGISTER

PHOTO NO. 2 of 7

Fresno - Tulare
Counties

AUG 29 1977

JAN 31 1978

AUG 29 1977

SITE OF SHORTY LOVELACE CABIN
CO MANCHE MEADOW SHORTY LOVELACE HISTORIC DISTRICT
KINGS CANYON NATIONAL PARK, CA
NPS PHOTO BY WM TWEED

10/5

PROPERTY OF THE NATIONAL REGISTER

NEGATIVE ON FILE

NATIONAL PARK SERVICE - WESTERN REGIONAL OFFICE
450 GOLDEN GATE AVENUE, BOX 36063
SAN FRANCISCO, CALIFORNIA 94102

RUINS OF CABIN

PHOTO NO. 3 1/17

Fresno - Tulare
Counties

JAN 31 1978

SHORTY LOVELACE CABIN
SHORTY LOVELACE HISTORIC DISTRICT
GARDINER CREEK
KINGS CANYON NATIONAL PARK, CA
NPS PHOTO BY DICK MARTIN
JULY, 1975

NEGATIVE ON FILE

NATIONAL PARK SERVICE
WESTERN REGIONAL OFFICE
450 GOLDEN GATE AVENUE BOX 36063
SAN FRANCISCO, CALIFORNIA 94102

VIEW OF FRONT (LEFT) AND END

PROPERTY OF THE NATIONAL REGISTER

PHOTO NO. 4 of 17

Fresno - Tulare Counties

AUG 29 1977

JAN 31 1978

SHORTY LOVELACE CABIN

SHORTY LOVELACE HISTORIC DISTRICT

WOODS CREEK

KINGS CANYON NATIONAL PARK, CA

NPS PHOTO BY WARREN JOHNSON

AUGUST, 1967

NEGATIVE ON FILE

PARK HEADQUARTERS, ASH MOUNTAIN

SEQUOIA AND KINGS CANYON NATIONAL PARKS

THREE RIVERS, CALIFORNIA

FRONT OF CABIN

PROPERTY OF THE NATIONAL REGISTER

PHOTO NO. 5 of 17

Fresno - Tulare Counties

AUG-29 1977

JAN 31 1978

AUG 29 1977

SHORTY LOVELACE CABIN
SHORTY LOVELACE HISTORIC DISTRICT
SPHINX CREEK
KINGS CANYON NATIONAL PARK, CA
NPS PHOTO BY WM. TWEED
OCTOBER, 1975

PROPERTY OF THE NATIONAL REGISTER

NEGATIVE ON FILE

NATIONAL PARK SERVICE
WESTERN REGIONAL OFFICE
450 GOLDEN GATE AVENUE - BOX 36063
SAN FRANCISCO, CALIFORNIA 94102

FRONT OF CABIN

Fresno-Tulare Counties PHOTO NO. 6717

JAN 31 1978

AUG 29 1977

SHORTY LOVELACE CABIN
SHORTY LOVELACE HISTORIC DISTRICT
SPHINX CREEK
KINGS CANYON NATIONAL PARK, CA
NPS PHOTO BY WM. TWEED
OCTOBER, 1975

PROPERTY OF THE NATIONAL REGISTER

NEGATIVE ON FILE

NATIONAL PARK SERVICE - WESTERN REGIONAL OFFICE
450 GOLDEN GATE AVENUE BOX 36063
SAN FRANCISCO, CALIF. 94102

PARTIALLY COLLAPSED CABIN

PHOTO NO. 7 of 17

Fresno - Tulare Counties

JAN 31 1978

SHORTY LOVELACE CABIN
SHORTY LOVELACE HISTORIC DISTRICT
VIDETTE MEADOW
KINGS CANYON NATIONAL PARK, CA
NPS PHOTO BY WARREN JOHNSON
AUGUST, 1967

NEGATIVE ON FILE

NATIONAL PARK SERVICE
PARK HEADQUARTERS, ASH MOUNTAIN
SEQUOIA AND KINGS CANYON NATIONAL PARK
THREE RIVERS, CALIFORNIA

END AND REAR OF CABIN

PHOTO NO. 8 of 17

Fresno - Tulare
Counties

PERTY OF THE NATIONAL REGISTER

AUG 29 1977

JAN 31 1978

SHORTY LOVELACE HISTORIC DISTRICT

SHORTY LOVELACE CABIN

VIDETTE MEADOW

KINGS CANYON NATIONAL PARK, CA

NPS PHOTO BY WARREN JOHNSON

AUGUST, 1967

NEGATIVE ON FILE

PARK HEADQUARTERS, ASH MOUNTAIN
SEQUOIA AND KINGS CANYON NATIONAL PARKS
THREE RIVERS, CALIFORNIA

VIEW OF FRONT OF CABIN

PHOTO NO. 9817

Fresno - Tulare Counties

PROPERTY OF THE NATIONAL REGISTER

AUG 29 1977

JAN 31 1978

SHORTY LOVELACE CABIN
SHORTY LOVELACE HISTORIC DISTRICT
CLOUD CANYON
KINGS CANYON NATIONAL PARK, CA
NPS PHOTO BY WARREN JOHNSON
AUGUST, 1967

NEGATIVE ON FILE

PARK HEADQUARTERS, ASH MOUNTAIN
SEQUOIA AND KINGS CANYON NATIONAL PARKS
THREE RIVERS, CALIFORNIA

PROPERTY OF THE NATIONAL REGISTER

BACK SIDE AND END OF CABIN

PHOTO NO. 10 4/7

Fresno-Tulare
Counties

AUG 29 1977

JAN 31 1978

SHORTY LOVELACE CABIN
SHORTY LOVELACE HISTORIC DISTRICT
CLOUD CANYON
KINGS CANYON NATIONAL PARK, CA
NPS PHOTO BY WARREN JOHNSON
AUGUST, 1967

NEGATIVE ON FILE

PARK HEADQUARTERS, ASH MOUNTAIN
SEQUOIA AND KINGS CANYON NATIONAL PARK
THREE RIVERS, CALIFORNIA

CHIMNEY AT END OF CABIN

PROPERTY OF THE NATIONAL REGISTER

PHOTO NO. 11917

Fresno - Tulare
Counties

AUG 29 1977

JAN 31 1978

SHORTY LOVELACE CABIN
SHORTY LOVELACE HISTORIC DISTRICT
GRANITE PASS
KINGS CANYON NATIONAL PARK, CA
NPS PHOTO BY WARREN JOHNSON
AUGUST, 1967

NEGATIVE ON FILE

PARK HEADQUARTERS, ASH MOUNTAIN
SEQUOIA AND KINGS CANYON NATIONAL PARK
THREE RIVERS, CALIFORNIA

CHIMNEY END OF CABIN

PHOTO NO. 12717

Fresno - Tulare
Counties

PROPERTY OF THE NATIONAL REGISTER

AUG 29 1977

JAN 31 1978



SHORTY LOVELACE CABIN
SHORTY LOVELACE HISTORIC DISTRICT
GRANITE PASS
KINGS CANYON NATIONAL PARK, CA

AUG 29 1977

SHORTY LOVELACE CABIN, GRANITE PASS

NPS PHOTO BY WILLIAM TWEED, 7/76

PROPERTY OF THE NATIONAL REGISTER

NEGATIVE ON FILE

NATIONAL PARK SERVICE
WESTERN REGIONAL OFFICE
450 GOLDEN GATE AVENUE - BOX 36063
SAN FRANCISCO, CALIFORNIA 94102

BACK SIDE OF CABIN

PHOTO NO. 13 of 17

Fresno - Tulare Counties

JAN 31 1978

SHORTY LOVELACE CABIN
SHORTY LOVELACE HISTORIC DISTRICT
GRANITE PASS
KINGS CANYON NATIONAL PARK, CA
NPS PHOTO BY WARREN JOHNSON
AUGUST, 1967

NEGATIVE ON FILE
PARK HEADQUARTERS, ASH MOUNTAIN
SEQUOIA AND KINGS CANYON NATIONAL PARKS
THREE RIVERS, CALIFORNIA

FRONT OF CABIN

PHOTO NO. 14917

Fresno - Tulare
Counties

PROPERTY OF THE NATIONAL REGISTER

AUG 29 1977

JAN 31 1978

SHORTY LOVELACE CABIN
SHORTY LOVELACE HISTORIC DISTRICT

AUG 29 1977

KINGS CANYON NATIONAL PARK, CA

SHORTY LOVELACE CABIN, GRANITE PASS

NPS PHOTO BY WILLIAM TWEED, 7/76

PROPERTY OF THE NATIONAL REGISTER

NEGATIVE ON FILE

NATIONAL PARK SERVICE - WESTERN REGIONAL OFFICE
450 GOLDEN GATE AVENUE - BOX 36063
SAN FRANCISCO, CALIFORNIA 94102

VIEW OF CABIN WITH PARTIALLY COLLAPSED ROOF

PHOTO NO. 15 of 17

Fresno - Tulare
Counties

JAN 31 1978

AUG 29 1977

SHORTY LOVELACE CABIN
SHORTY LOVELACE HISTORIC DISTRICT
LAKE BASIN
KINGS CANYON NATIONAL PARK, CA
NPS PHOTO BY DON HICKMAN
JULY, 1975

PROPERTY OF THE NATIONAL REGISTER

NEGATIVE ON FILE

NATIONAL PARK SERVICE - WESTERN REGIONAL OFFICE
450 GOLDEN GATE AVENUE - BOX 36063
SAN FRANCISCO, CALIFORNIA 94102

SIDE OF CABIN

PHOTO NO. 16917

Fresno - Tulare
Counties

JAN 31 1978

AUG 29 1977

SHORTY LOVELACE CABIN
SHORTY LOVELACE HISTORIC DISTRICT
LAKE BASIN
KINGS CANYON NATIONAL PARK, CA
NPS, PHOTO BY DON HICKMAN
JULY, 1975

PROPERTY OF THE NATIONAL REGISTER

NEGATIVE ON FILE
NATIONAL PARK SERVICE - WESTERN REGIONAL OFFICE
450 GOLDEN GATE AVENUE - BOX 36063
SAN FRANCISCO, CALIFORNIA 94102

VIEW SHOWING COLLAPSED WALL OF CABIN

PHOTO NO. 17 of 17
Fresno - Tulare Counties

JAN 31 1978

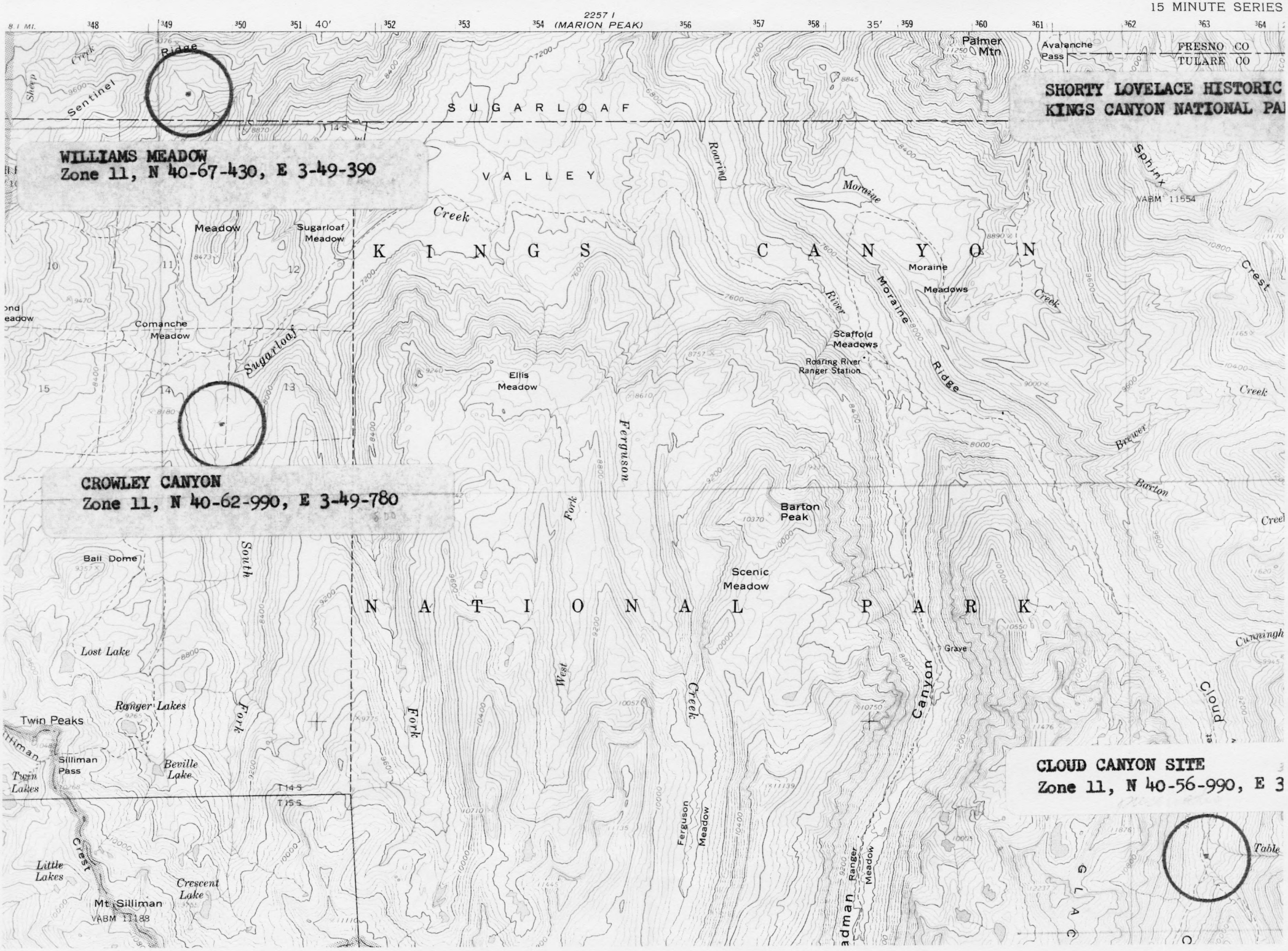

RIOR
CALIFOR
15 MINUTE SERIES
2257 I
(MARION PEAK)
SHORTY LOVELACE HISTORIC
KINGS CANYON NATIONAL PA
WILLIAMS MEADOW
Zone 11, N 40-67-430, E 3-49-390
CROWLEY CANYON
Zone 11, N 40-62-990, E 3-49-780
CLOUD CANYON SITE
Zone 11, N 40-56-990, E 3
SUGARLOAF
VALLEY
KINGS CANYON
NATIONAL PARK
Palmer Mtn
Avalanche Pass
FRESNO CO
TULARE CO
Sentinel
Ridge
Meadow
Sugarloaf Meadow
Comanche Meadow
Sugarloaf
Creek
Roaring
Moraine
Moraine Meadows
Moraine Ridge
River
Scaffold Meadows
Roaring River Ranger Station
Ellis Meadow
Ferguson
Fork
Barton Peak
Scenic Meadow
Sphinx
VABM 11554
Crest
Brewer
Barton
Creek
Cunningh
Cloud
Grave
Canyon
Ball Dome
South
Lost Lake
Ranger Lakes
Twin Peaks
Silliman Pass
Beville Lake
Twin Lakes
T14S
T15S
Little Lakes
Crest
Crescent Lake
Mt Silliman
VABM 11188
Ferguson Meadow
Ranger Meadow
Table

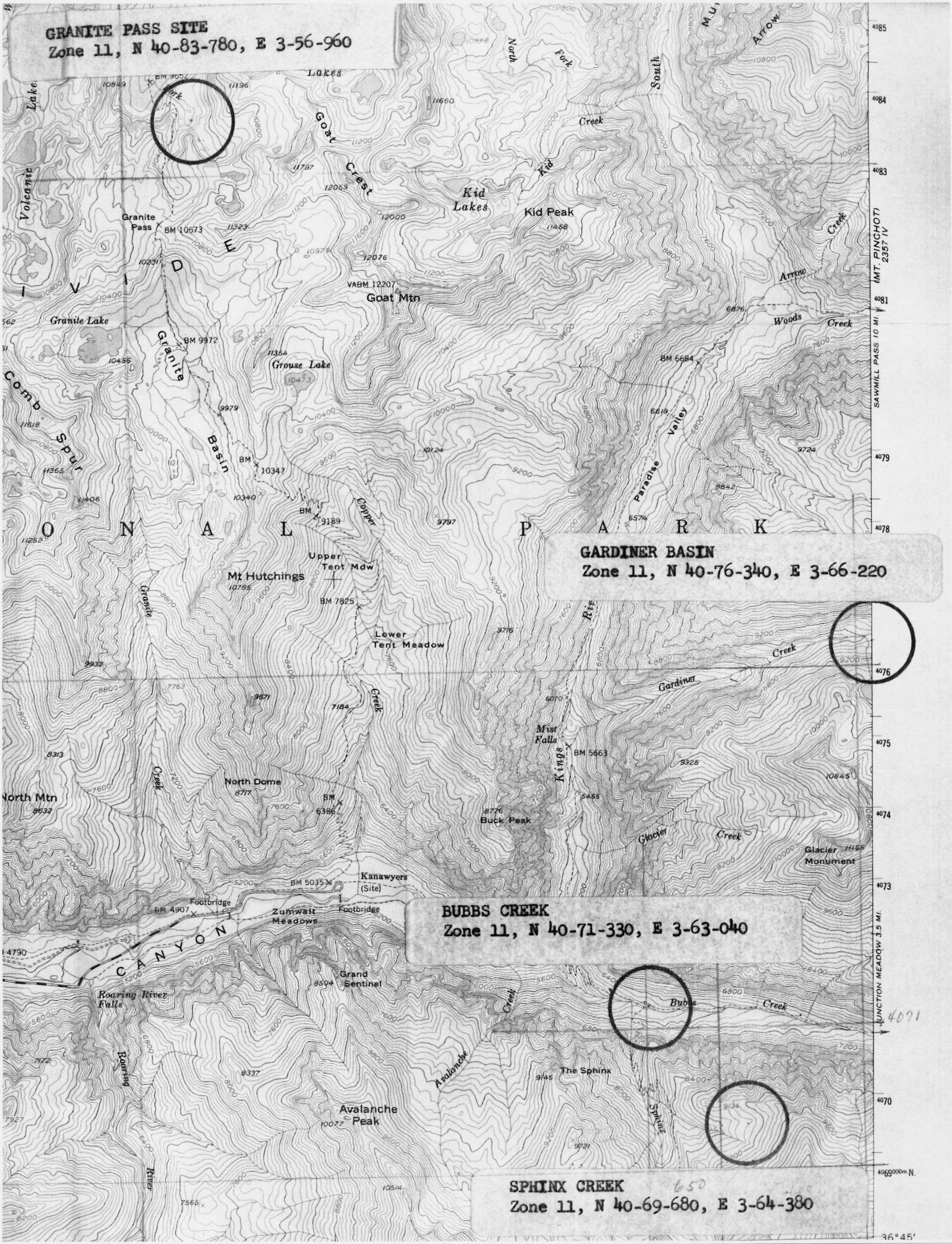
GRANITE PASS SITE
Zone 11, N 40-83-780, E 3-56-960
GARDINER BASIN
Zone 11, N 40-76-340, E 3-66-220
BUBBS CREEK
Zone 11, N 40-71-330, E 3-63-040
SPHINX CREEK
Zone 11, N 40-69-680, E 3-64-380
Granite Pass
BM 10673
Granite Lake
Grouse Lake
Goat Crest
Goat Mtn
Kid Lakes
Kid Peak
Kid Creek
North Fork
South Fork
Arrow Creek
Woods Creek
Volcanic Lake
Comb Spur
Granite Basin
Copper Creek
Upper Tent Mdw
Mt Hutchings
Lower Tent Meadow
Paradise Valley
Gardiner Creek
Mist Falls
Kings Creek
North Dome
Buck Peak
Glacier Creek
Glacier Monument
Kanawyers (Site)
Footbridge
Zumwalt Meadows
Grand Sentinel
Roaring River Falls
Roaring River
Avalanche Peak
Avalanche Creek
The Sphinx
Sphinx Creek
Bubbs Creek
North Mtn
SAWMILL PASS 10 MI.
(MT. PINCHOT) 2357 IV
JUNCTION MEADOW 3.5 MI.
36°45'



apped, edited, and published by the Geological Survey

ntrol by USGS and USC&GS

pography from aerial photographs by multiplex methods
rial photographs taken 1948. Advance field check 1953

lyconic projection. 1927 North American datum
,000-foot grid based on California coordinate system, zone 4